

RWE Renewables UK Dogger Bank South (West) Limited

RWE Renewables UK Dogger Bank South (East) Limited

Dogger Bank South Offshore Wind Farms


**Habitats of Protected Species (Onshore)
Volume 2**

June 2024

Application Reference: 2.20


APFP Regulation: 5(2)(I)(ii)

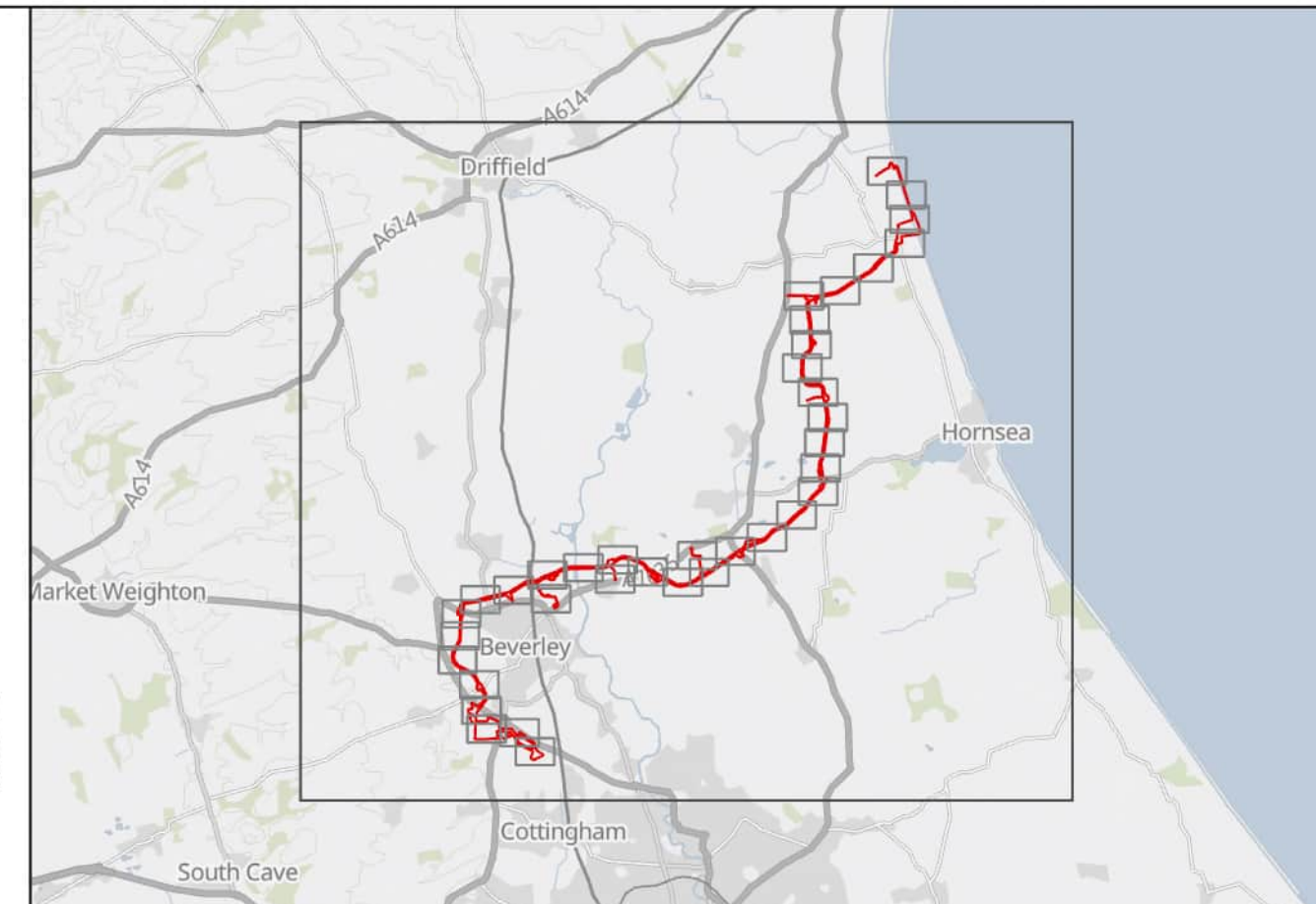
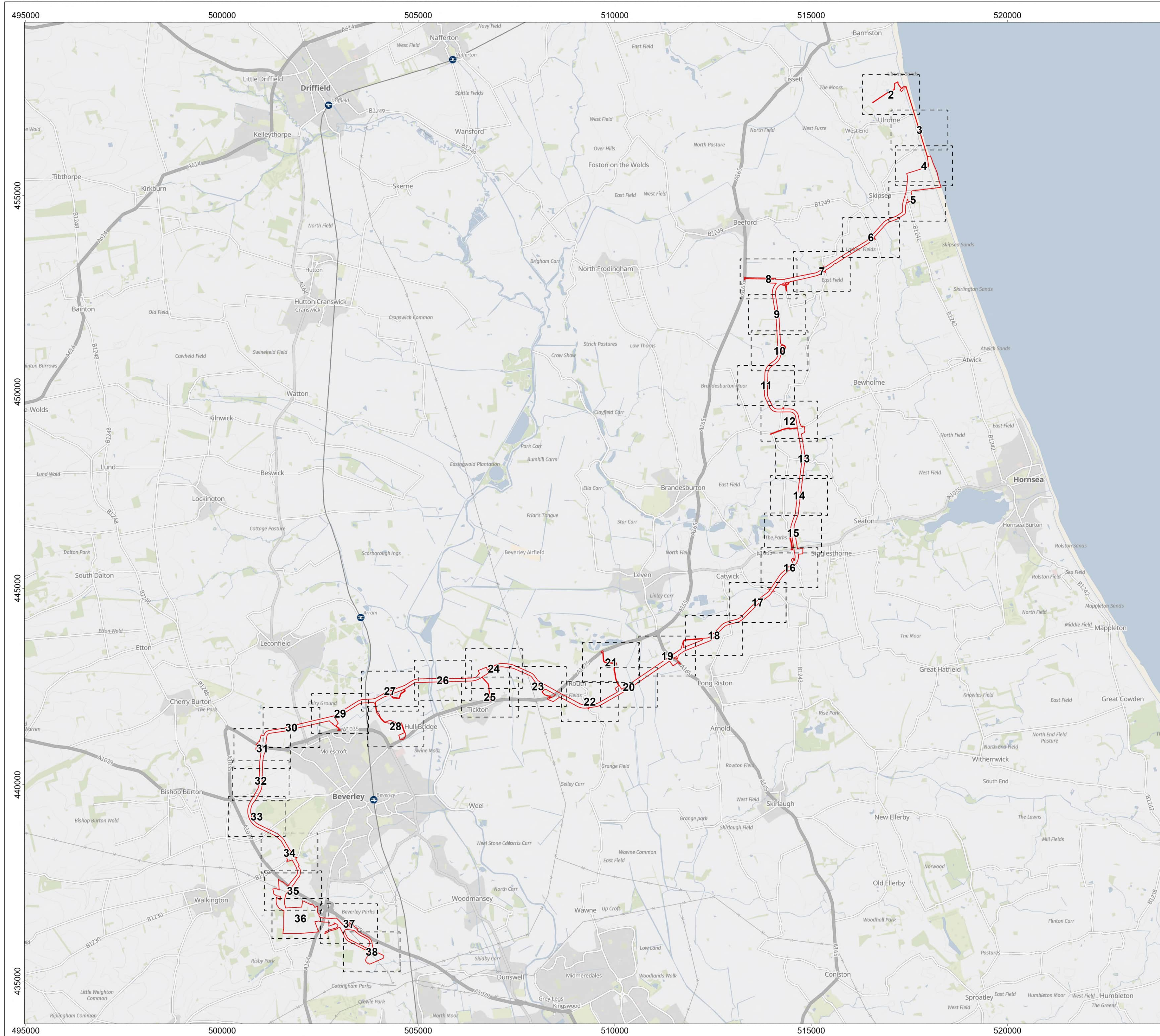
Revision: 01





Company:	RWE Renewables UK Dogger Bank South (West) Limited and RWE Renewables UK Dogger Bank South (East) Limited	Asset:	Development		
Project:	Dogger Bank South Offshore Wind Farms	Sub Project/Package:	Consents		
Document Title or Description:	Habitats of Protected Species (Onshore)				
Document Number:	005068766-01	Contractor Reference Number:	PC2340-RHD-ON-ZZ-DR-Z-0589		
<p><i>COPYRIGHT © RWE Renewables UK Dogger Bank South (West) Limited and RWE Renewables UK Dogger Bank South (East) Limited, 2024. All rights reserved.</i></p> <p><i>This document is supplied on and subject to the terms and conditions of the Contractual Agreement relating to this work, under which this document has been supplied, in particular:</i></p> <p>LIABILITY</p> <p><i>In preparation of this document RWE Renewables UK Dogger Bank South (West) Limited and RWE Renewables UK Dogger Bank South (East) Limited has made reasonable efforts to ensure that the content is accurate, up to date and complete for the purpose for which it was contracted. RWE Renewables UK Dogger Bank South (West) Limited and RWE Renewables UK Dogger Bank South (East) Limited makes no warranty as to the accuracy or completeness of material supplied by the client or their agent.</i></p> <p><i>Other than any liability on RWE Renewables UK Dogger Bank South (West) Limited and RWE Renewables UK Dogger Bank South (East) Limited detailed in the contracts between the parties for this work RWE Renewables UK Dogger Bank South (West) Limited and RWE Renewables UK Dogger Bank South (East) Limited shall have no liability for any loss, damage, injury, claim, expense, cost or other consequence arising as a result of use or reliance upon any information contained in or omitted from this document.</i></p> <p><i>Any persons intending to use this document should satisfy themselves as to its applicability for their intended purpose.</i></p> <p><i>The user of this document has the obligation to employ safe working practices for any activities referred to and to adopt specific practices appropriate to local conditions.</i></p>					
Rev No.	Date	Status/Reason for Issue	Author	Checked by	Approved by
01	June 2024	Final for DCO Application	RHDHV	RWE	RWE






Onshore Order Limits
 Sheet Boundary

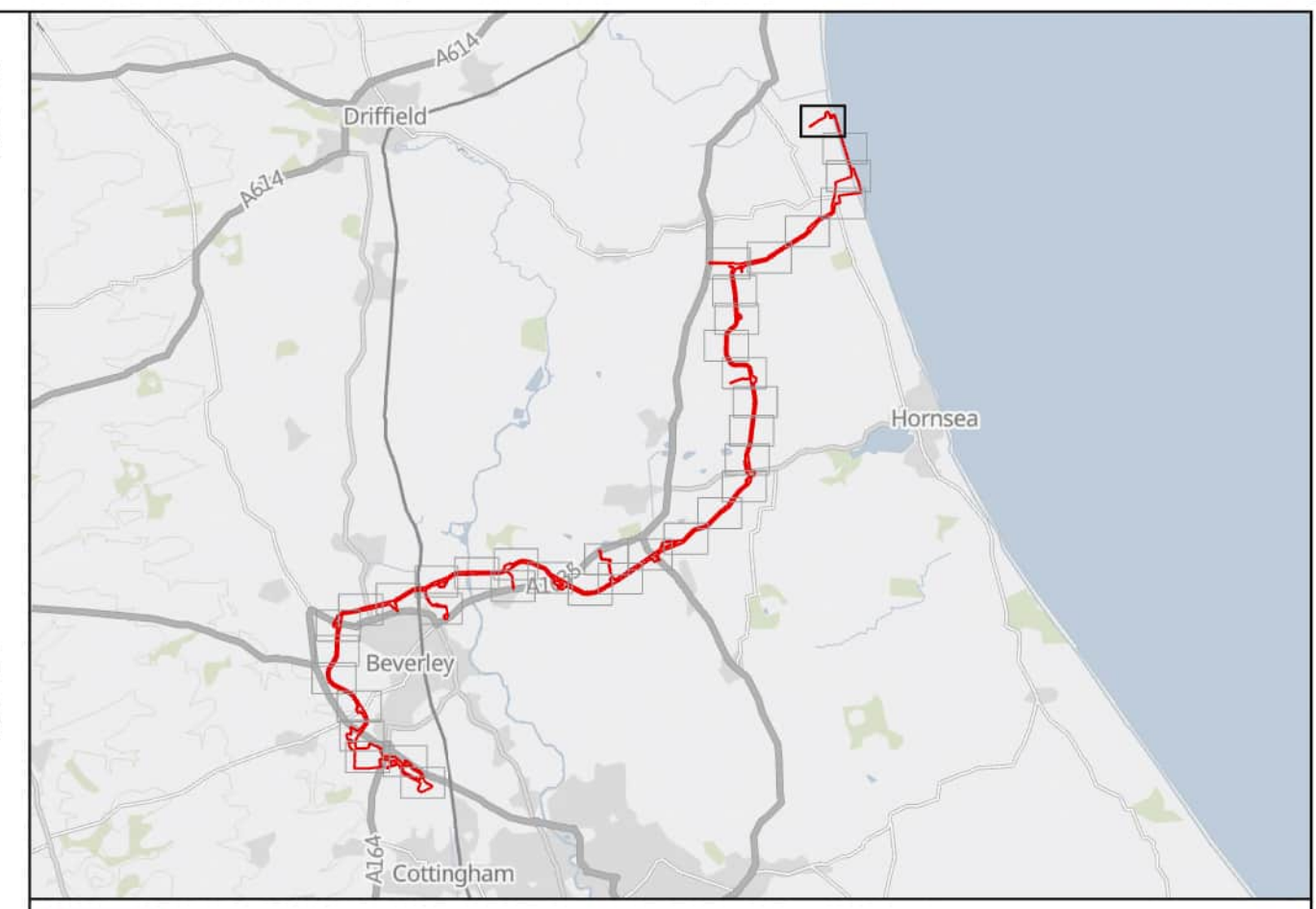
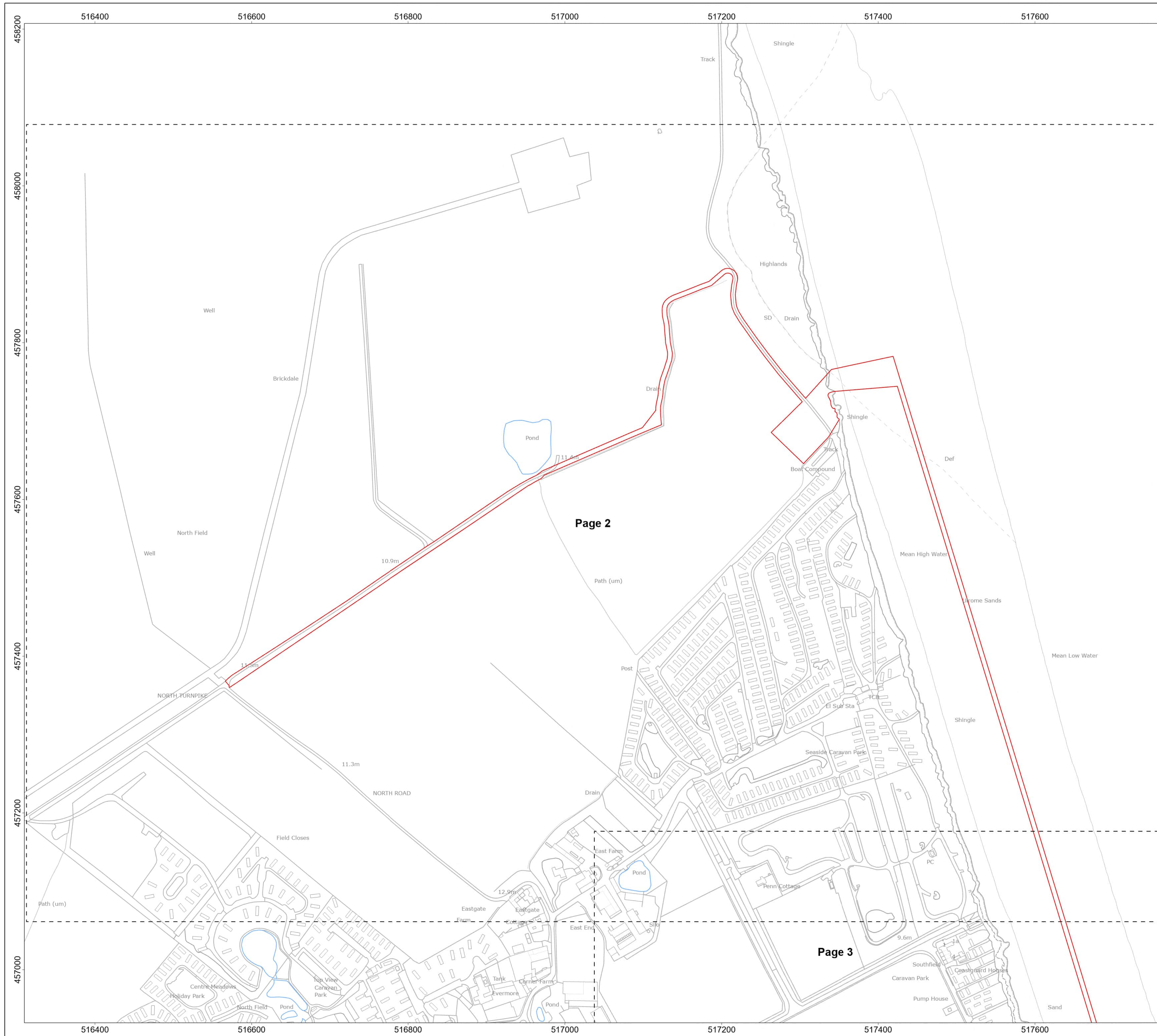
MAP NOTES / DATA SOURCES:
 Contains OS data © Crown Copyright and database right 2023
 Contains data from OS Zoomstack
 Not to be used for Navigation.

PROJECT TITLE
Dogger Bank South Offshore Wind Farms
DRAWING TITLE
Habitats of Protected Species (Onshore)

DRAWING NUMBER: PC2340-RHD-ON-ZZ-DR-Z-0589 **PAGE NUMBER:** Page 1 of 38

VER	DATE	REMARKS	DRAW	CHEK	APRD
0.1	01/11/2023	First Issue	SB	ND	RH
0.2	19/03/2024	Second Issue	SB	LG	ND
0.3	30/04/2024	Third Issue	SB	LG	ND
0.4	03/05/2024	Fourth Issue	SB	LG	ND
0.5	05/06/2024	Fifth Issue	SB	LG	ND





Onshore Order Limits

Sheet Boundary

Features of interest for bats

GCN habitat (pond)

- GCN Present
- GCN Present 250m Buffer

Potential for bat roosts in trees

- High
- Moderate

Potential for water voles to be present

- Water voles present
- Suitable
- Good
- Optimal

Water vole 10m Buffer

WCA Breeding Bird

- Sand Martin
- Sand Martin 50m Indicative Exclusion Zone

Nesting locations of sensitive species of birds and badger survey results have been omitted from this plan as this is confidential information. This may be made available upon request by relevant parties.



MAP NOTES / DATA SOURCES:
 Contains OS data © Crown Copyright and database right 2023
 Contains data from OS Zoomstack
 © Crown copyright and database rights 2024 Ordnance Survey 0100031673
 Contains public sector information licensed under the Open Government Licence v3.0
 Not to be used for Navigation.

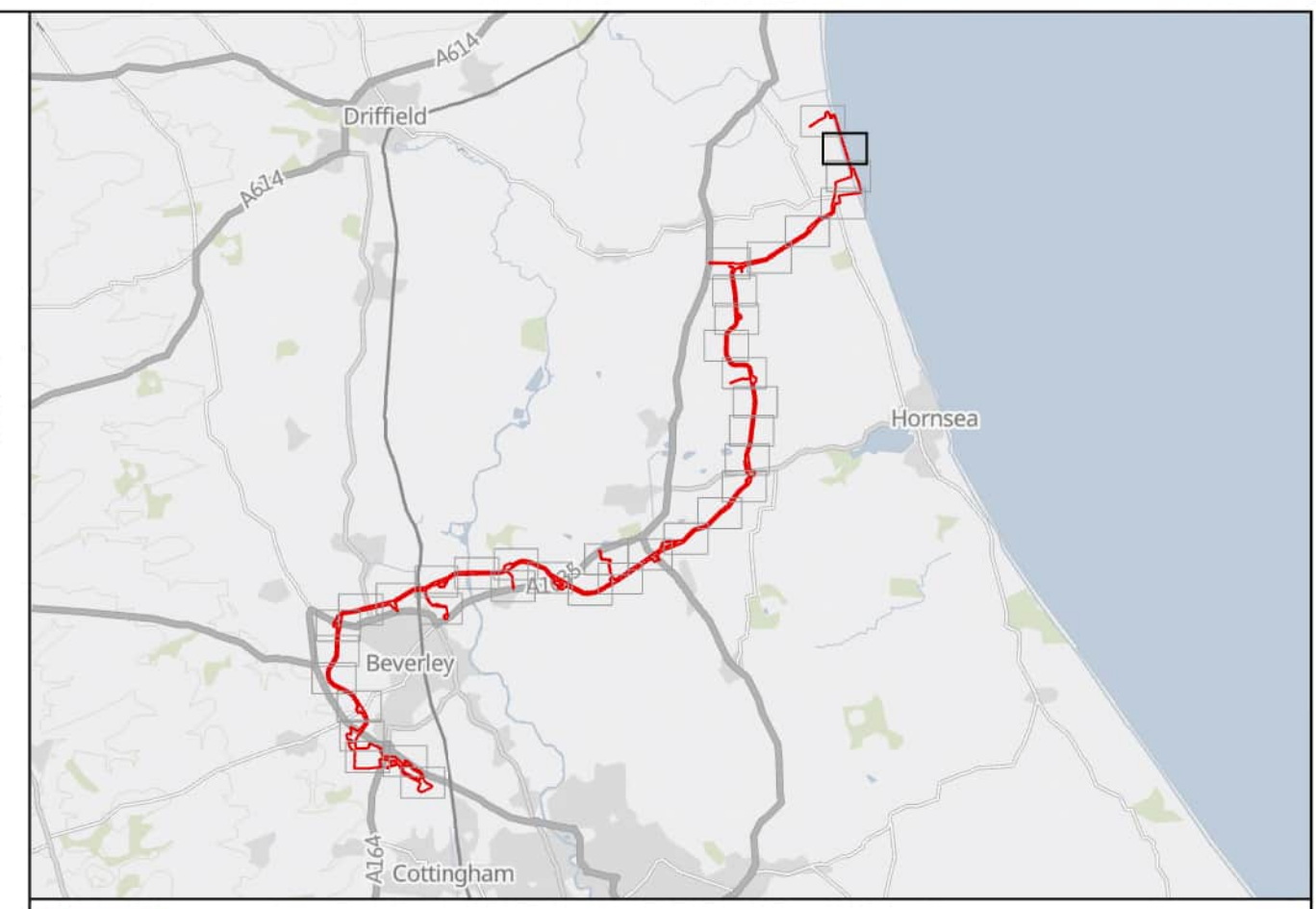
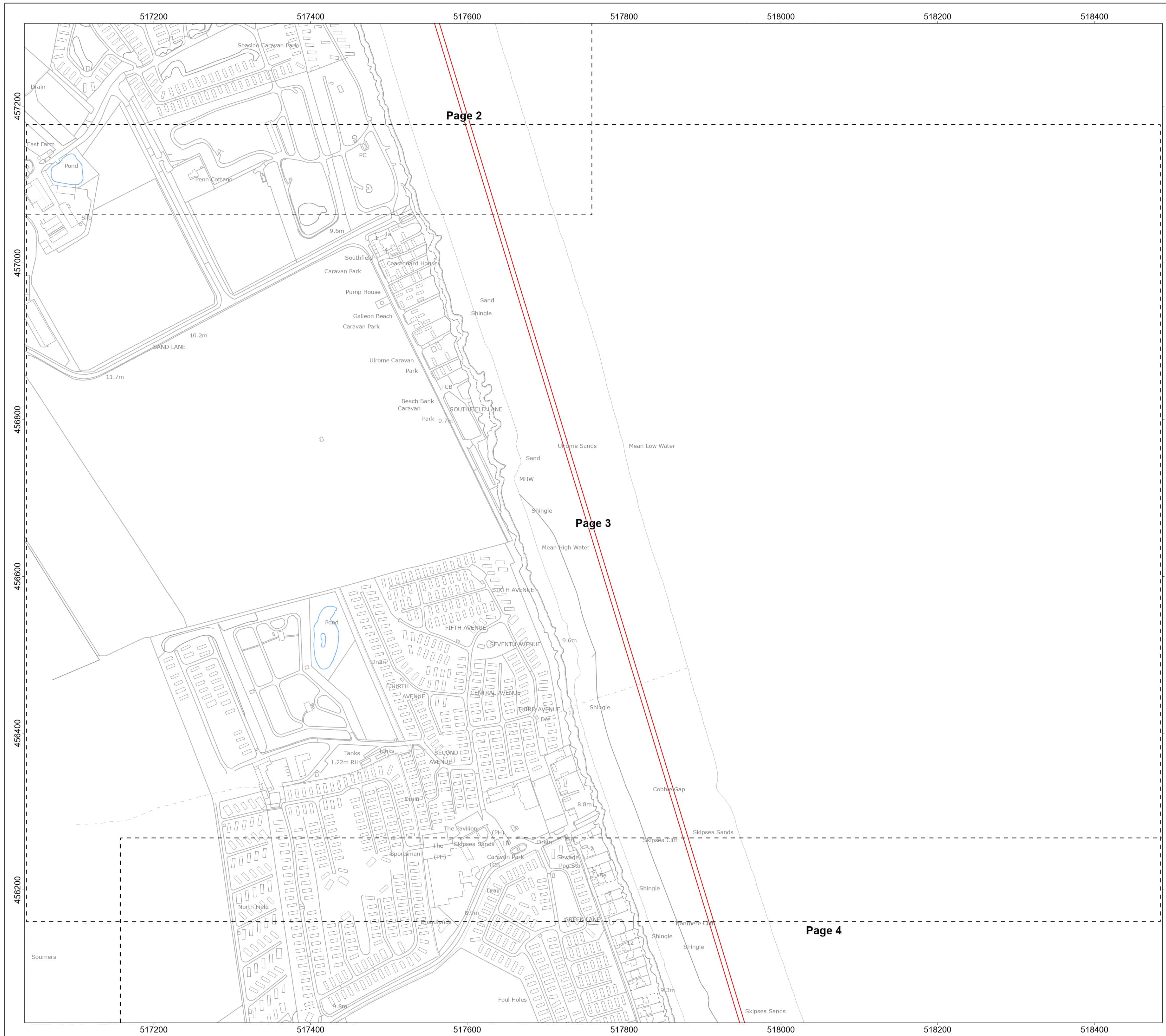
PROJECT TITLE
Dogger Bank South Offshore Wind Farms

DRAWING TITLE
Habitats of Protected Species (Onshore)

DRAWING NUMBER: PC2340-RHD-ON-ZZ-DR-Z-0589 **PAGE NUMBER:** Page 2 of 38

VER	DATE	REMARKS	DRAW	CHEK	APRD
0.1	01/11/2023	First Issue	SB	ND	RH
0.2	19/03/2024	Second Issue	SB	LG	ND
0.3	30/04/2024	Third Issue	SB	LG	ND
0.4	03/05/2024	Fourth Issue	SB	LG	ND
0.5	05/06/2024	Fifth Issue	SB	LG	ND





Legend

- Onshore Order Limits
- Sheet Boundary
- Features of interest for bats
- GCN habitat (pond)
 - GCN Present
 - GCN Present 250m Buffer
- Potential for bat roosts in trees
 - High
 - Moderate
- Potential for water voles to be present
 - Water voles present
 - Suitable
 - Good
 - Optimal
 - Water vole 10m Buffer
- WCA Breeding Bird
 - Sand Martin
 - Sand Martin 50m Indicative Exclusion Zone

Nesting locations of sensitive species of birds and badger survey results have been omitted from this plan as this is confidential information. This may be made available upon request by relevant parties.


MAP NOTES / DATA SOURCES:
 Contains OS data © Crown Copyright and database right 2023
 Contains data from OS Zoomstack
 © Crown copyright and database rights 2024 Ordnance Survey 0100031673
 Contains public sector information licensed under the Open Government Licence v3.0
 Not to be used for Navigation.

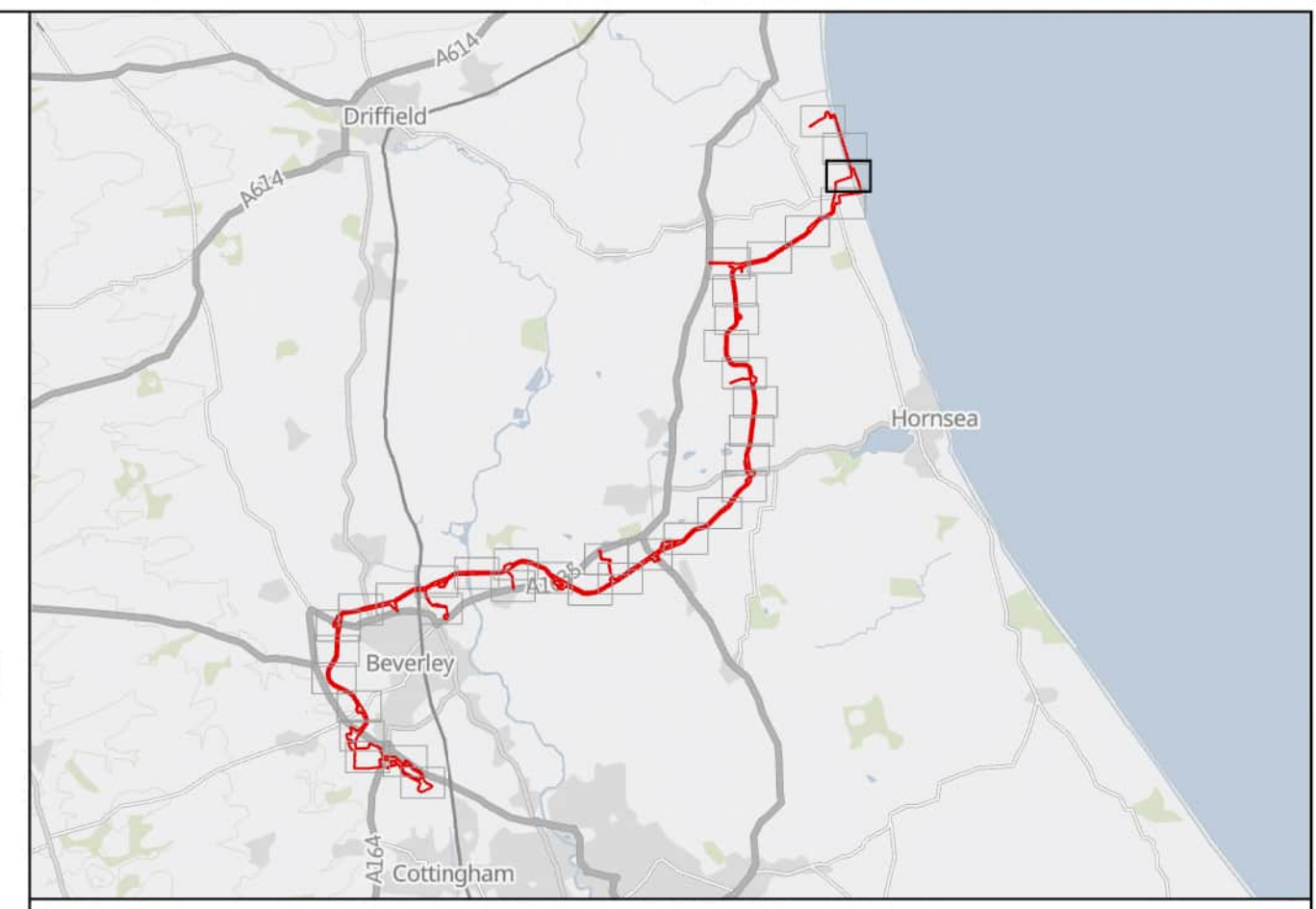
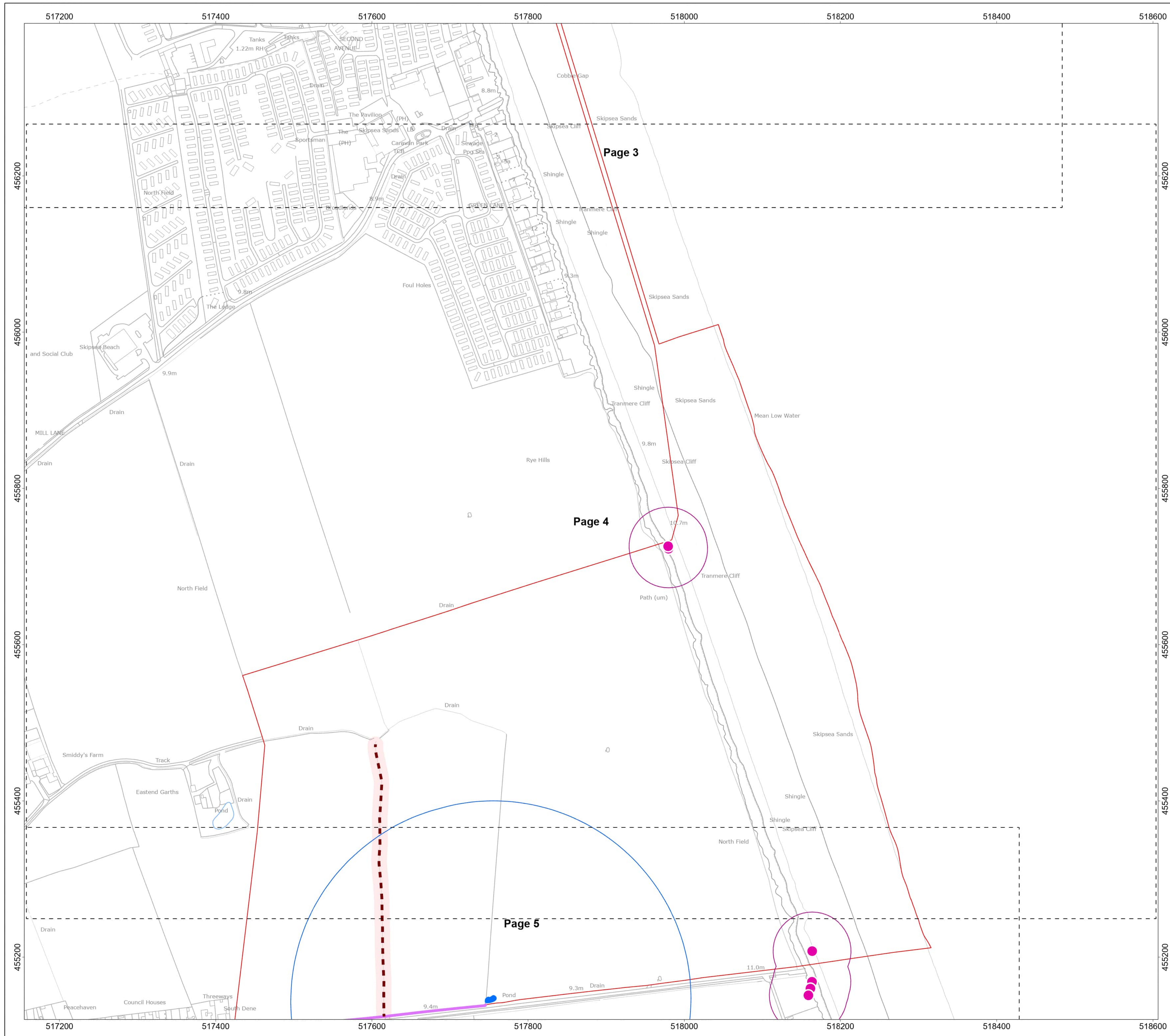
PROJECT TITLE
Dogger Bank South Offshore Wind Farms

DRAWING TITLE
Habitats of Protected Species (Onshore)

DRAWING NUMBER: PC2340-RHD-ON-ZZ-DR-Z-0589 **PAGE NUMBER:** Page 3 of 38

VER	DATE	REMARKS	DRAW	CHEK	APRD
0.1	01/11/2023	First Issue	SB	ND	RH
0.2	19/03/2024	Second Issue	SB	LG	ND
0.3	30/04/2024	Third Issue	SB	LG	ND
0.4	03/05/2024	Fourth Issue	SB	LG	ND
0.5	05/06/2024	Fifth Issue	SB	LG	ND





Legend

- Onshore Order Limits
- Sheet Boundary
- Features of interest for bats
- GCN habitat (pond)
 - GCN Present
 - GCN Present 250m Buffer
- Potential for bat roosts in trees
 - High
 - Moderate
- Potential for watervoles to be present
 - Water voles present
 - Suitable
 - Good
 - Optimal
 - Water vole 10m Buffer
- WCA Breeding Bird
 - Sand Martin
 - Sand Martin 50m Indicative Exclusion Zone

Nesting locations of sensitive species of birds and badger survey results have been omitted from this plan as this is confidential information. This may be made available upon request by relevant parties.

MAP NOTES / DATA SOURCES:
 Contains OS data © Crown Copyright and database right 2023
 Contains data from OS Zoomstack
 © Crown copyright and database rights 2024 Ordnance Survey 0100031673
 Contains public sector information licensed under the Open Government Licence v3.0
 Not to be used for Navigation.

PROJECT TITLE
Dogger Bank South Offshore Wind Farms

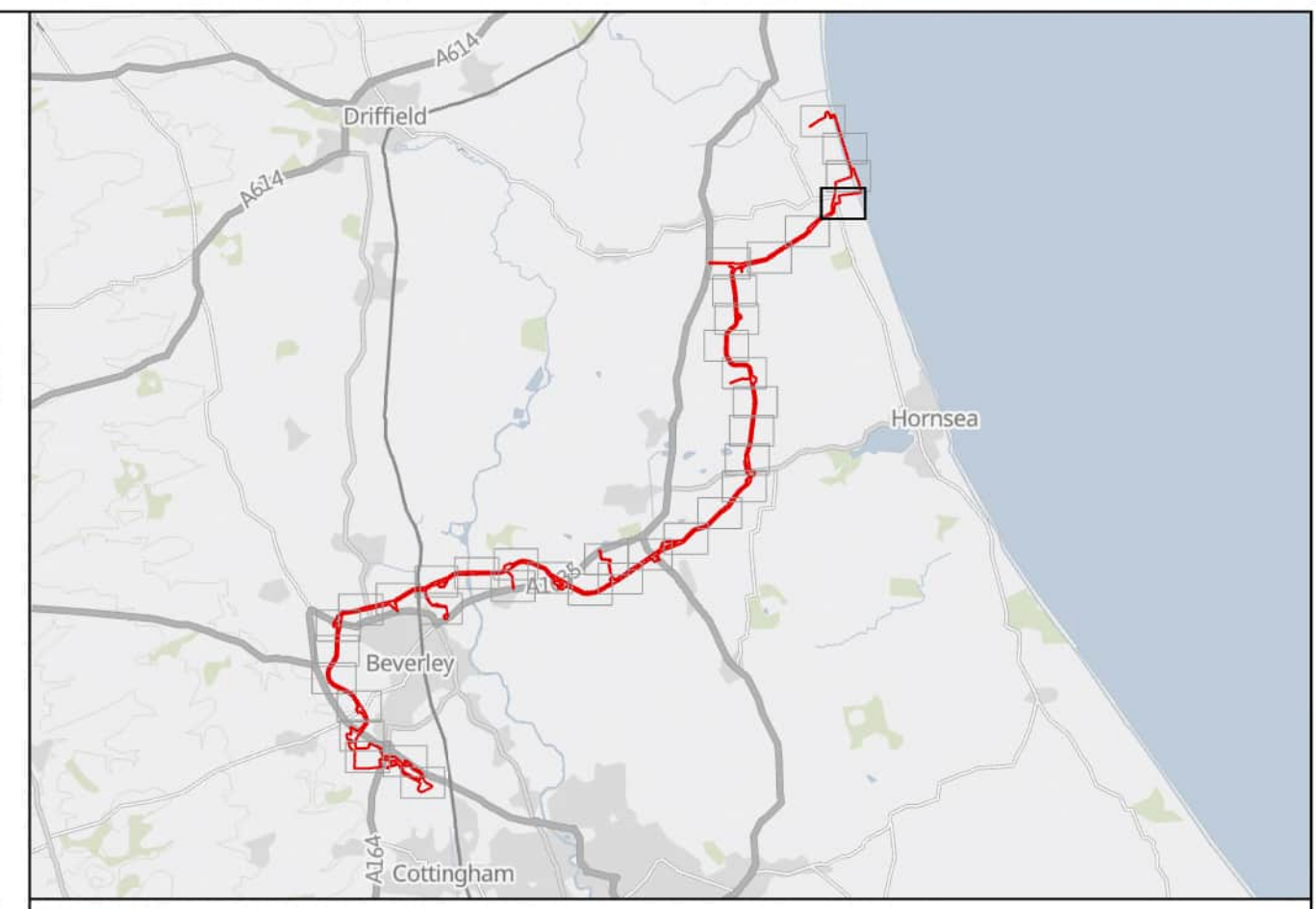
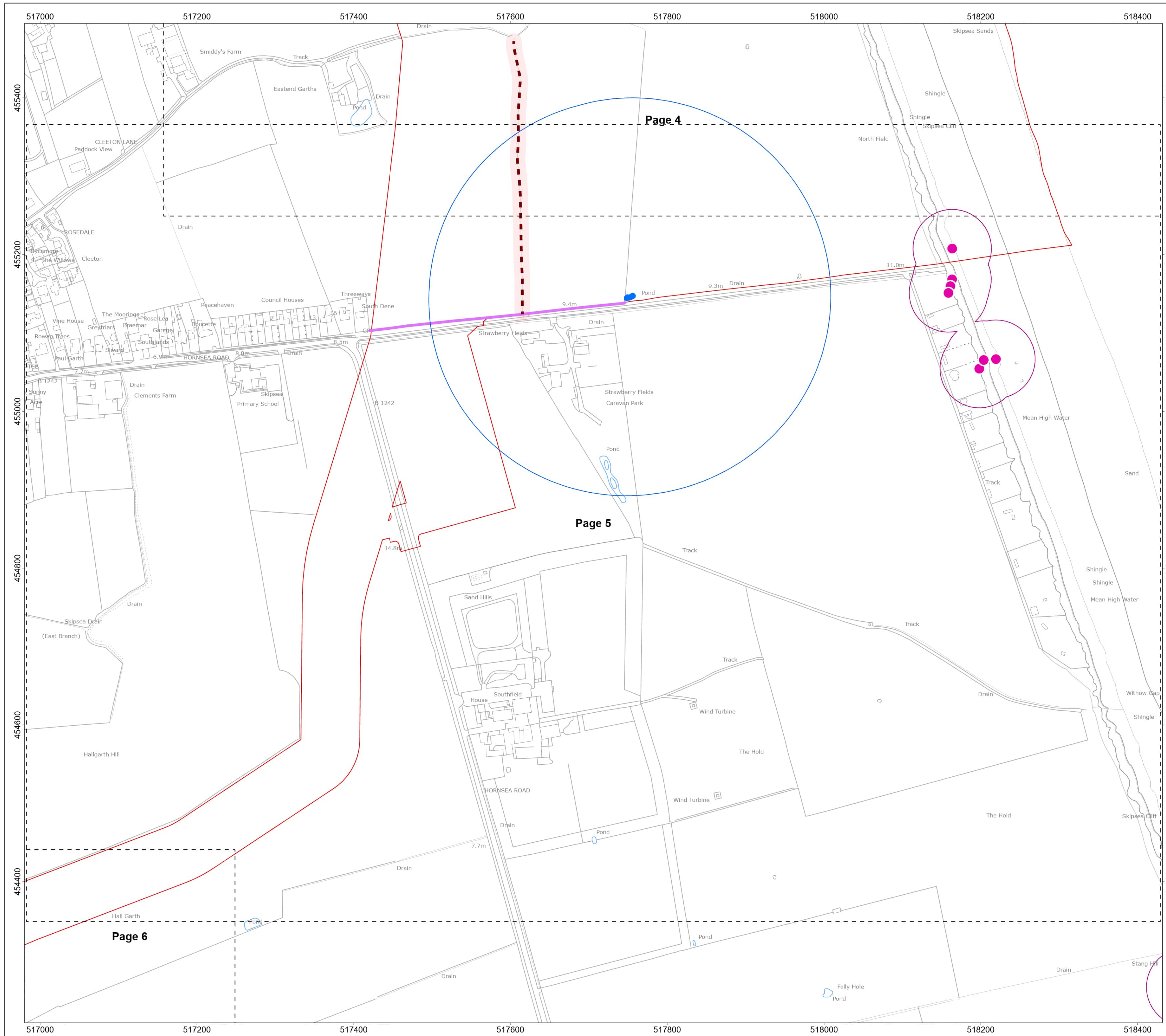
DRAWING TITLE
Habitats of Protected Species (Onshore)

DRAWING NUMBER: PC2340-RHD-ON-ZZ-DR-Z-0589 **PAGE NUMBER:** Page 4 of 38

VER	DATE	REMARKS	DRAW	CHEK	APRD
0.1	01/11/2023	First Issue	SB	ND	RH
0.2	19/03/2024	Second Issue	SB	LG	ND
0.3	30/04/2024	Third Issue	SB	LG	ND
0.4	03/05/2024	Fourth Issue	SB	LG	ND
0.5	05/06/2024	Fifth Issue	SB	LG	ND



Royal HaskoningDHV
 Enhancing Society Together



Onshore Order Limits
 Sheet Boundary
 Features of interest for bats

GCN habitat (pond)
 GCN Present
 GCN Present 250m Buffer

Potential for bat roosts in trees
 High
 Moderate

Potential for water voles to be present
 Water voles present
 Suitable
 Good
 Optimal
 Water vole 10m Buffer

WCA Breeding Bird
 Sand Martin
 Sand Martin 50m Indicative Exclusion Zone

Nesting locations of sensitive species of birds and badger survey results have been omitted from this plan as this is confidential information. This may be made available upon request by relevant parties.


MAP NOTES / DATA SOURCES:
 Contains OS data © Crown Copyright and database right 2023
 Contains data from OS Zoomstack
 © Crown copyright and database rights 2024 Ordnance Survey 0100031673
 Contains public sector information licensed under the Open Government Licence v3.0
 Not to be used for Navigation.

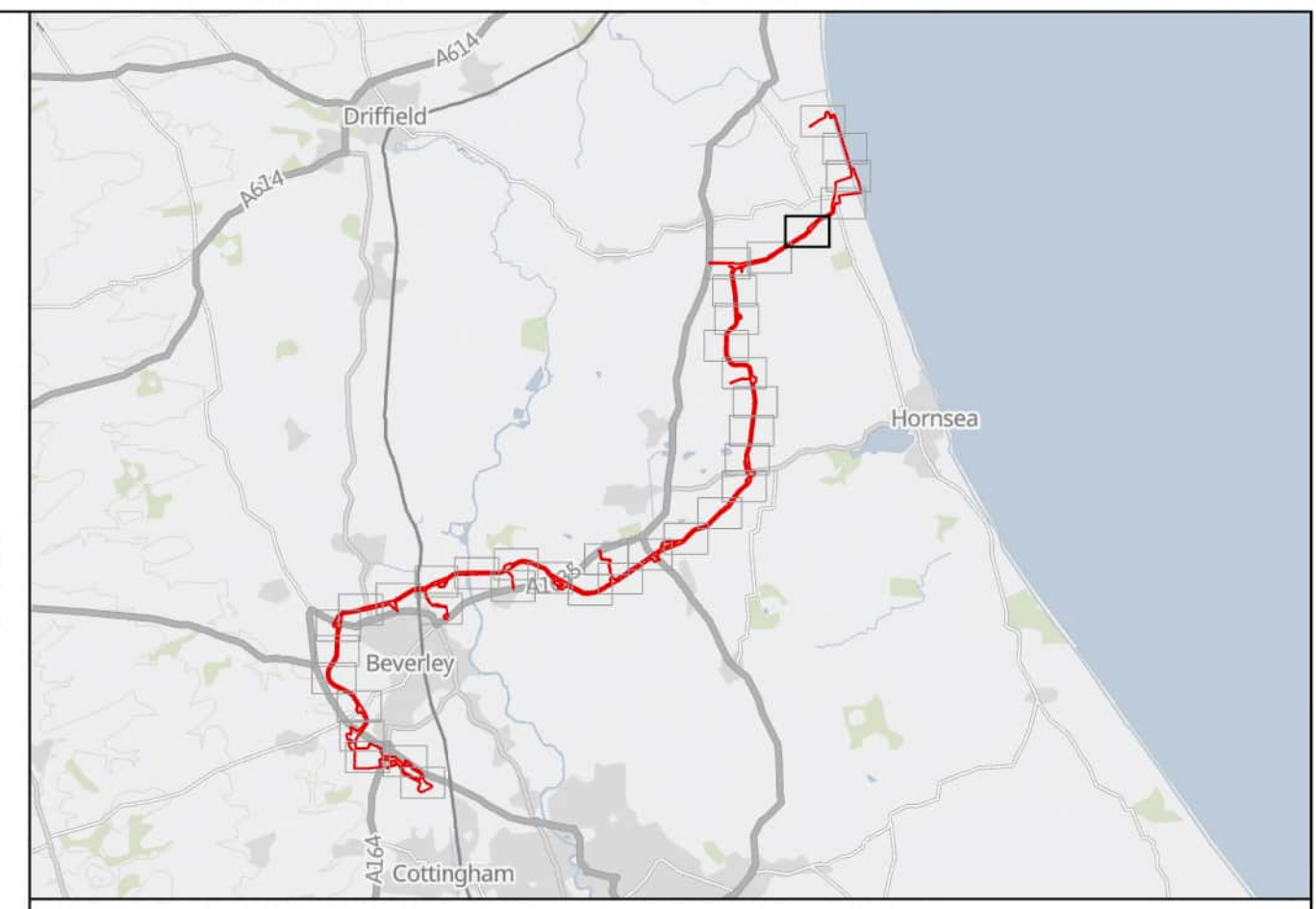
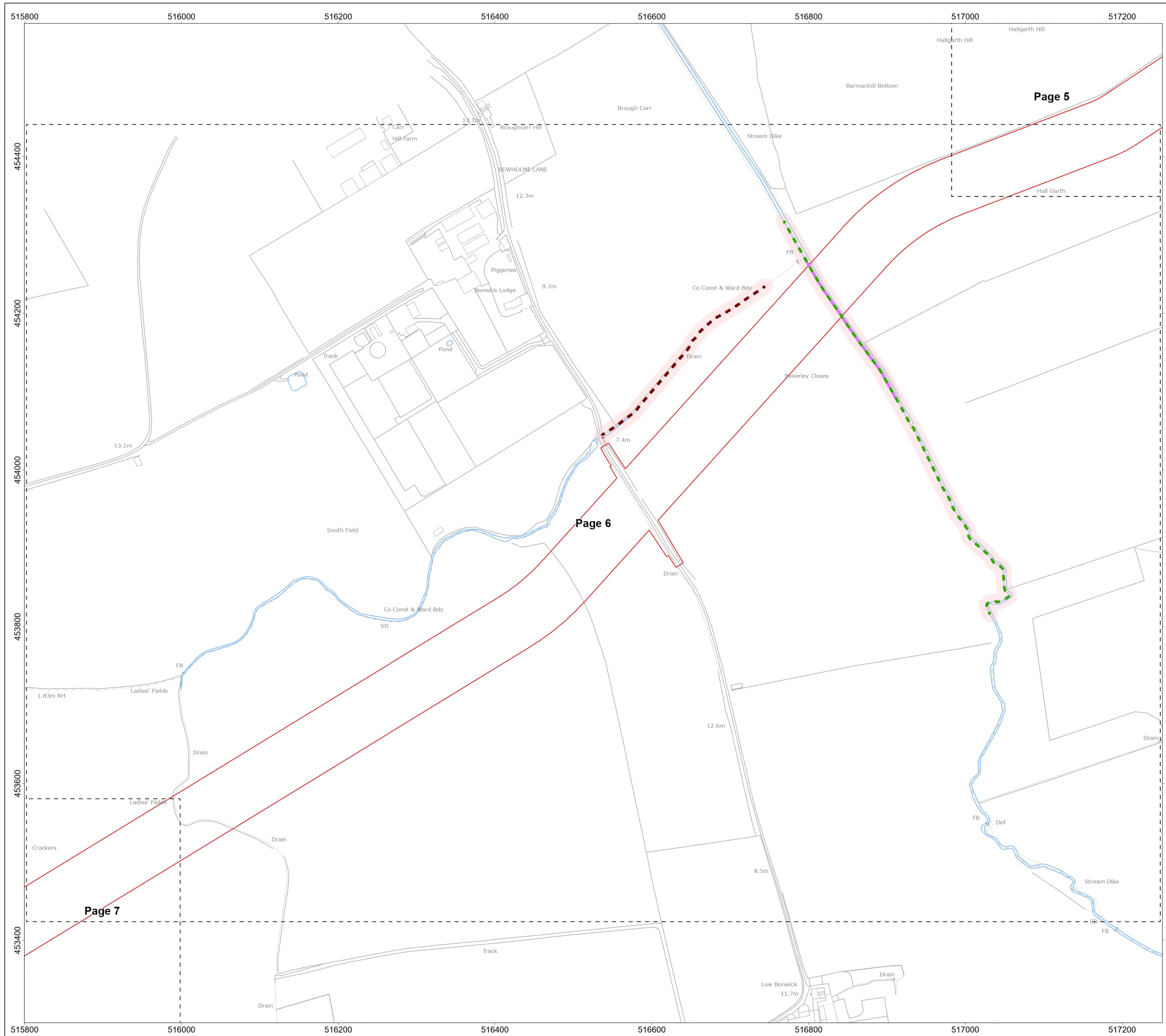
PROJECT TITLE
Dogger Bank South Offshore Wind Farms

DRAWING TITLE
Habitats of Protected Species (Onshore)

DRAWING NUMBER: PC2340-RHD-ON-ZZ-DR-Z-0589 **PAGE NUMBER:** Page 5 of 38

VER	DATE	REMARKS	DRAW	CHEK	APRD
0.1	01/11/2023	First Issue	SB	ND	RH
0.2	19/03/2024	Second Issue	SB	LG	ND
0.3	30/04/2024	Third Issue	SB	LG	ND
0.4	03/05/2024	Fourth Issue	SB	LG	ND
0.5	05/06/2024	Fifth Issue	SB	LG	ND





Onshore Order Limits

Sheet Boundary

Features of interest for bats

GCN habitat (pond)

- GCN Present
- GCN Present 250m Buffer

Potential for bat roosts in trees

- High
- Moderate

Potential for water voles to be present

- Water voles present
- Suitable
- Good
- Optimal
- Water vole 10m Buffer

WCA Breeding Bird

- Sand Martin
- Sand Martin 50m Indicative Exclusion Zone

Nesting locations of sensitive species of birds and badger survey results have been omitted from this plan as this is confidential information. This may be made available upon request by relevant parties.



MAP NOTES / DATA SOURCES:
 Contains OS data © Crown Copyright and database right 2023
 Contains data from OS Zoomstack
 © Crown copyright and database rights 2024 Ordnance Survey 0100031673
 Contains public sector information licensed under the Open Government Licence v3.0
 Not to be used for Navigation.

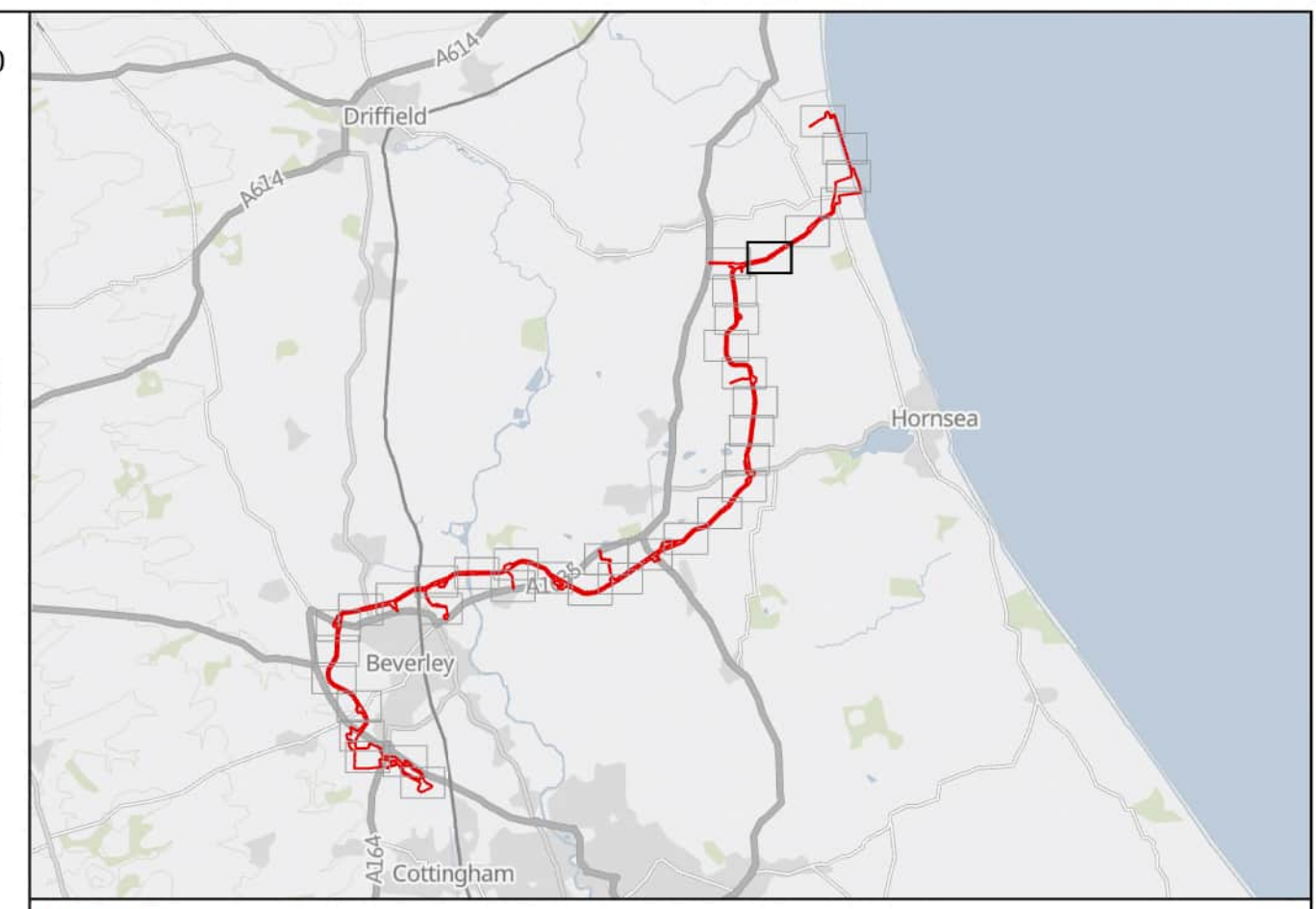
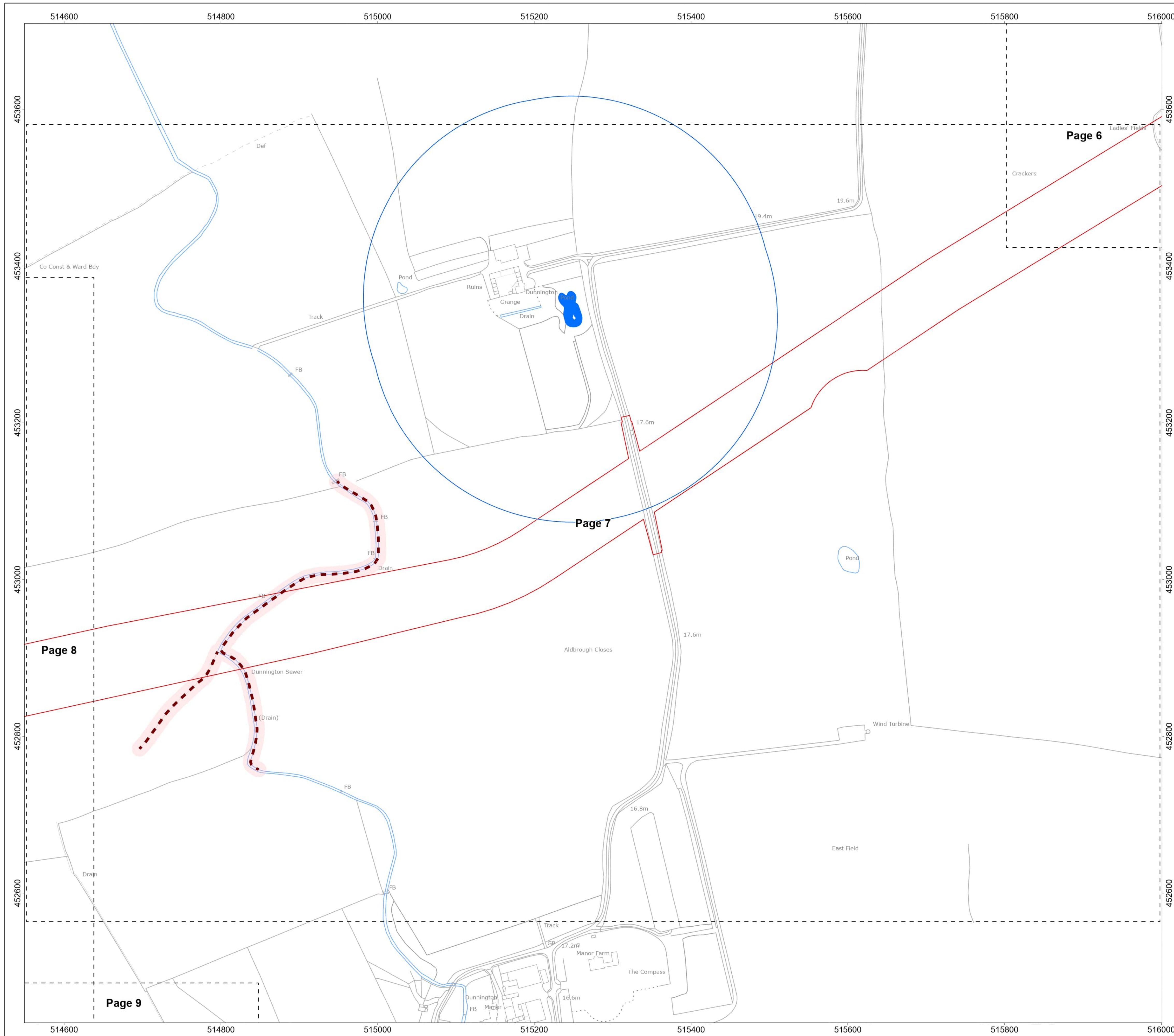
PROJECT TITLE
Dogger Bank South Offshore Wind Farms

DRAWING TITLE
Habitats of Protected Species (Onshore)

DRAWING NUMBER: PC2340-RHD-ON-ZZ-DR-Z-0589 **PAGE NUMBER:** Page 6 of 38

VER	DATE	REMARKS	DRAW	CHEK	APRD
0.1	01/11/2023	First Issue	SB	ND	RH
0.2	19/03/2024	Second Issue	SB	LG	ND
0.3	30/04/2024	Third Issue	SB	LG	ND
0.4	03/05/2024	Fourth Issue	SB	LG	ND
0.5	05/06/2024	Fifth Issue	SB	LG	ND





Onshore Order Limits

Sheet Boundary

Features of interest for bats

GCN habitat (pond)

- GCN Present
- GCN Present 250m Buffer

Potential for bat roosts in trees

- High
- Moderate

Potential for water voles to be present

- Water voles present
- Suitable
- Good
- Optimal
- Water vole 10m Buffer

WCA Breeding Bird

- Sand Martin
- Sand Martin 50m Indicative Exclusion Zone

Nesting locations of sensitive species of birds and badger survey results have been omitted from this plan as this is confidential information. This may be made available upon request by relevant parties.


MAP NOTES / DATA SOURCES:
 Contains OS data © Crown Copyright and database right 2023
 Contains data from OS Zoomstack
 © Crown copyright and database rights 2024 Ordnance Survey 0100031673
 Contains public sector information licensed under the Open Government Licence v3.0
 Not to be used for Navigation.

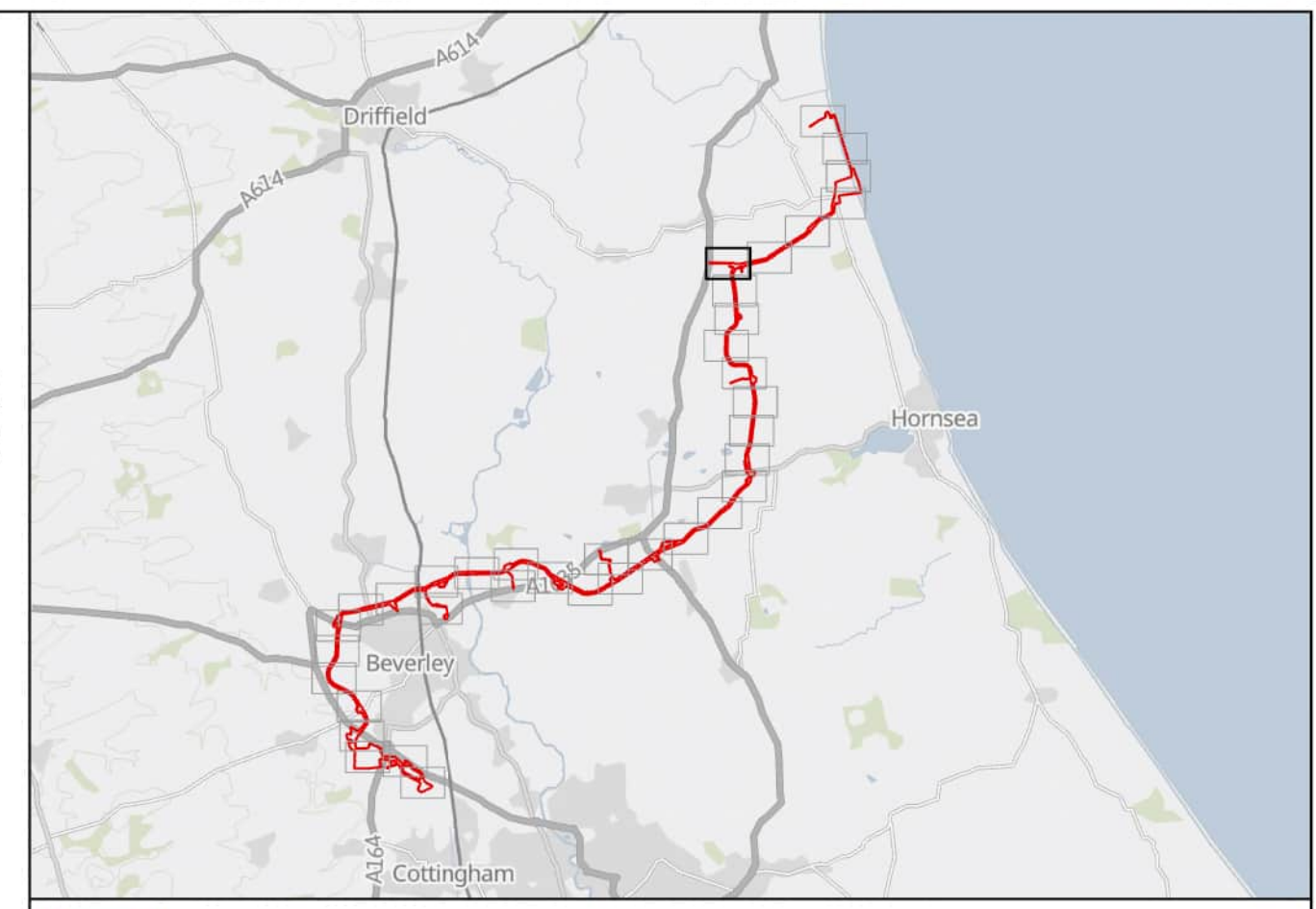
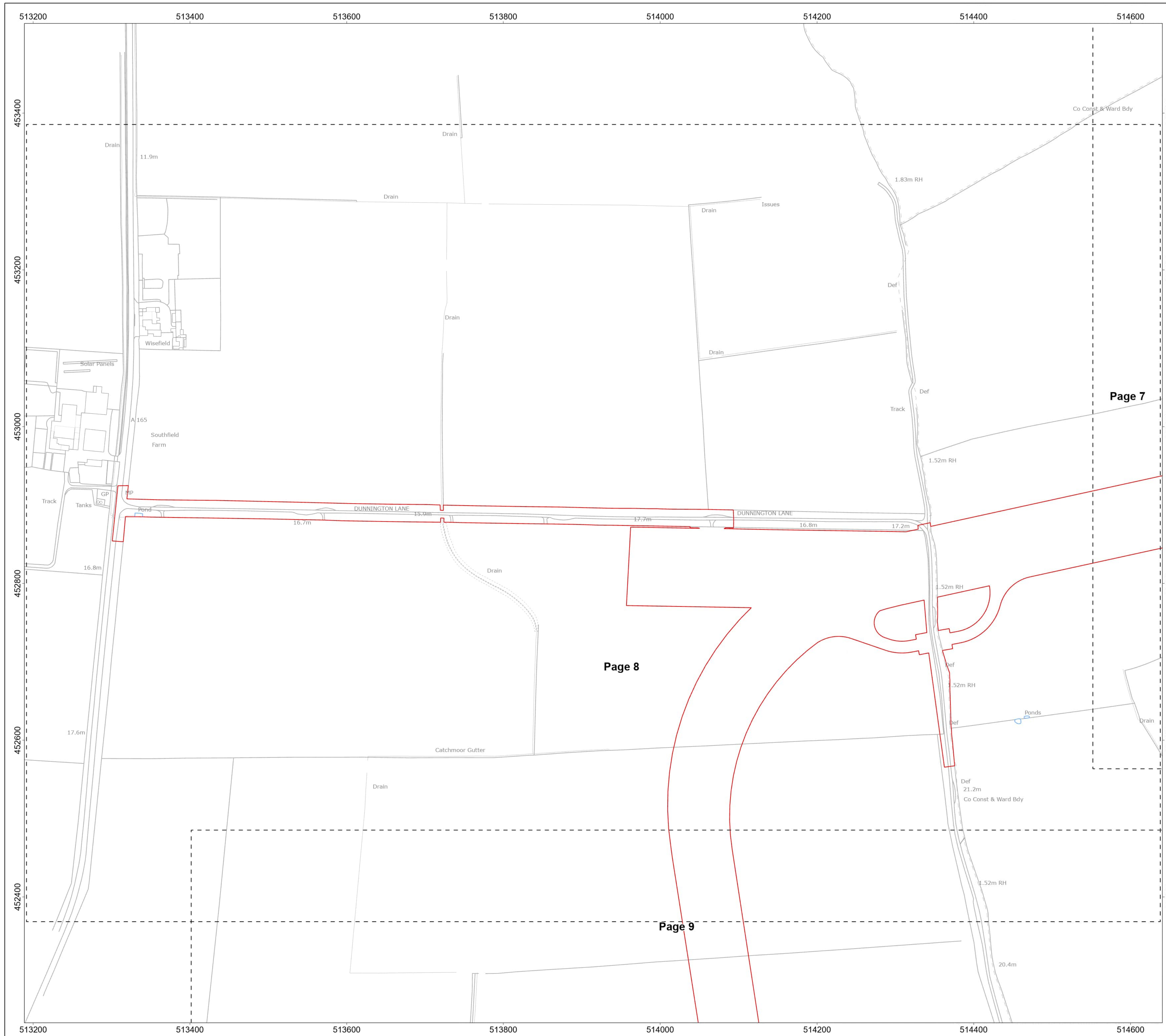
PROJECT TITLE
Dogger Bank South Offshore Wind Farms

DRAWING TITLE
Habitats of Protected Species (Onshore)

DRAWING NUMBER: PC2340-RHD-ON-ZZ-DR-Z-0589 **PAGE NUMBER:** Page 7 of 38

VER	DATE	REMARKS	DRAW	CHEK	APRD
0.1	01/11/2023	First Issue	SB	ND	RH
0.2	19/03/2024	Second Issue	SB	LG	ND
0.3	30/04/2024	Third Issue	SB	LG	ND
0.4	03/05/2024	Fourth Issue	SB	LG	ND
0.5	05/06/2024	Fifth Issue	SB	LG	ND





Onshore Order Limits
 Sheet Boundary
 Features of interest for bats

GCN habitat (pond)
 GCN Present
 GCN Present 250m Buffer

Potential for bat roosts in trees
 High
 Moderate

Potential for water voles to be present
 Water voles present
 Suitable
 Good
 Optimal
 Water vole 10m Buffer

WCA Breeding Bird
 Sand Martin
 Sand Martin 50m Indicative Exclusion Zone

Nesting locations of sensitive species of birds and badger survey results have been omitted from this plan as this is confidential information. This may be made available upon request by relevant parties.



MAP NOTES / DATA SOURCES:
 Contains OS data © Crown Copyright and database right 2023
 Contains data from OS Zoomstack
 © Crown copyright and database rights 2024 Ordnance Survey 0100031673
 Contains public sector information licensed under the Open Government Licence v3.0
 Not to be used for Navigation.

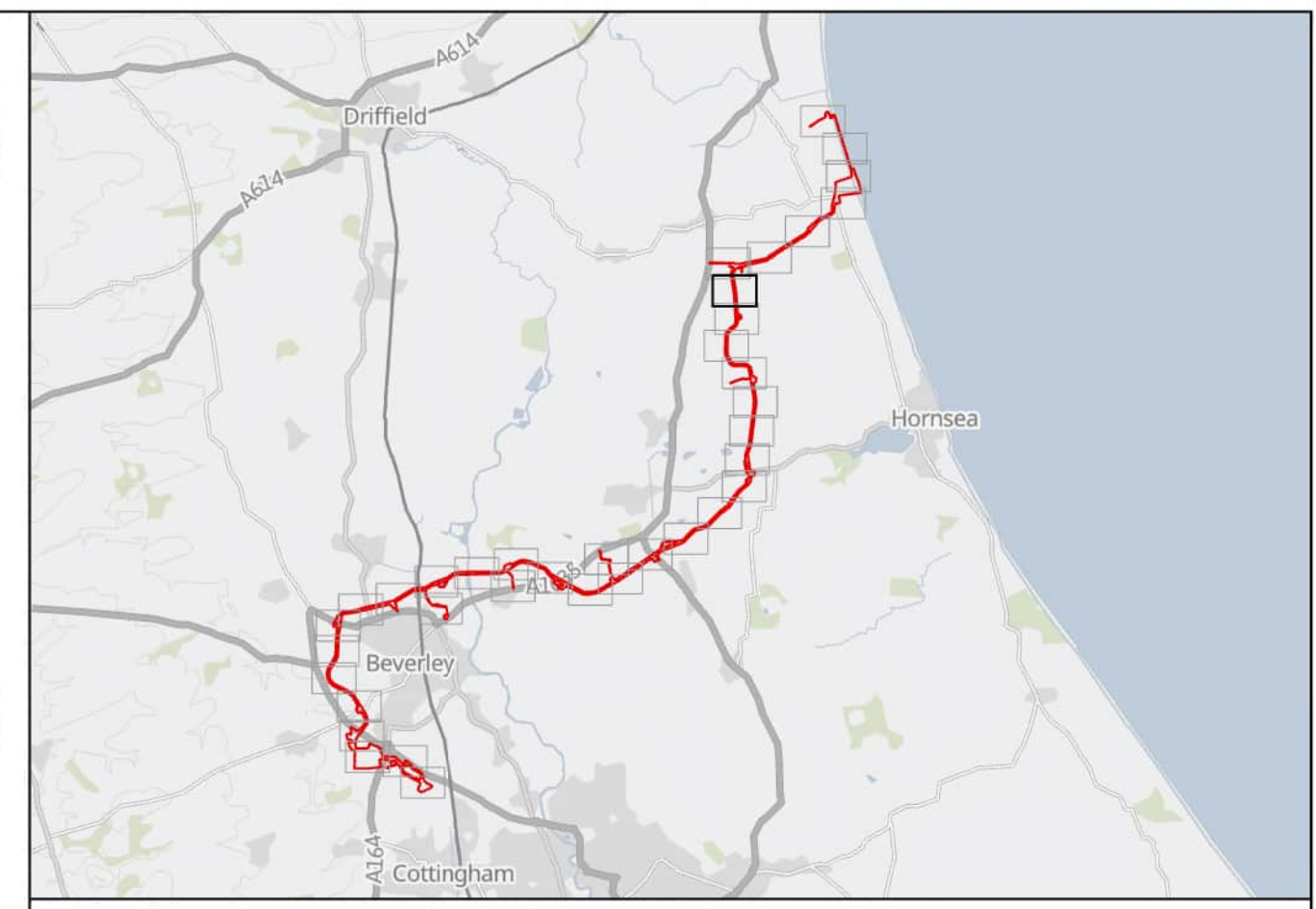
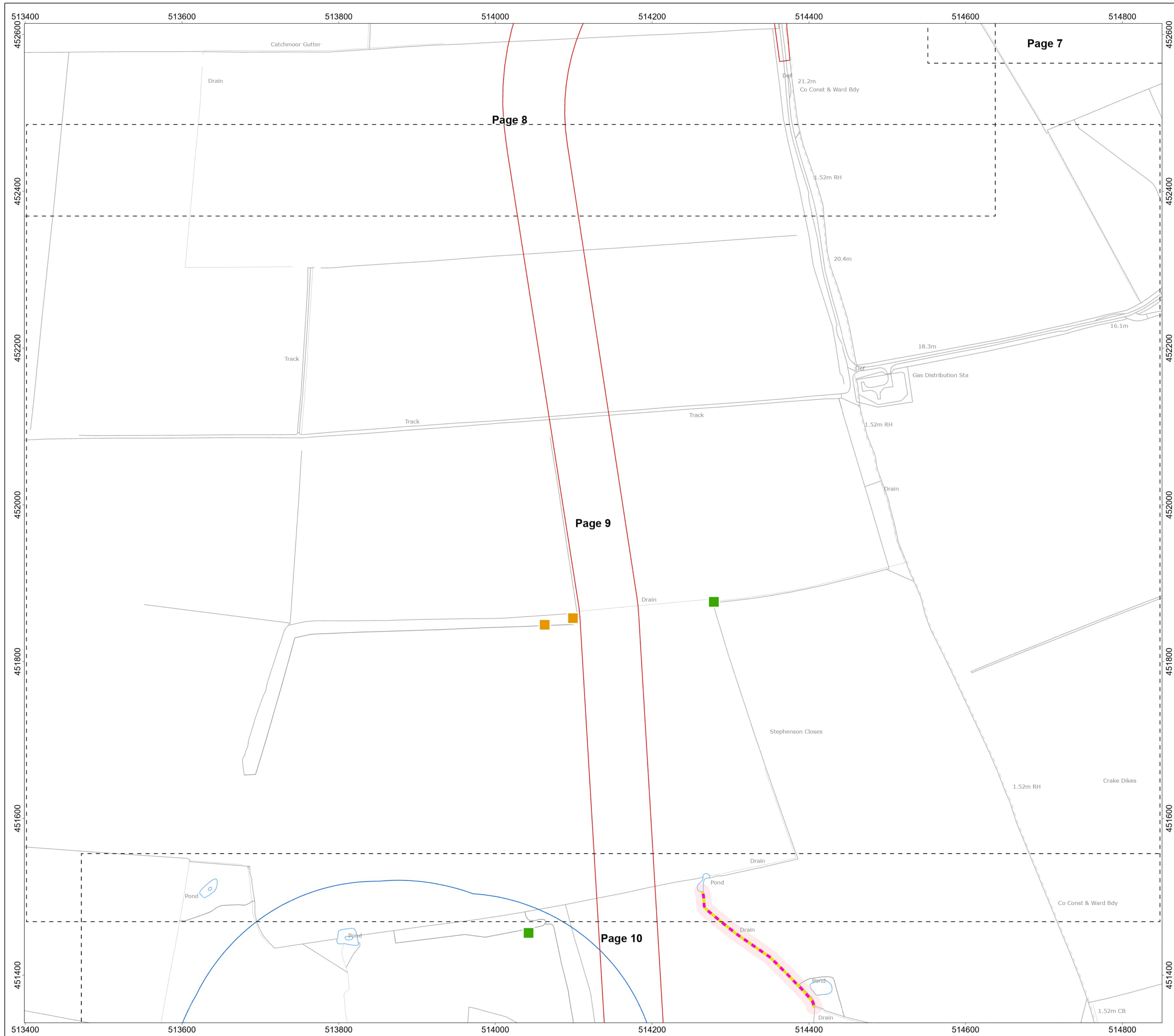
PROJECT TITLE
Dogger Bank South Offshore Wind Farms

DRAWING TITLE
Habitats of Protected Species (Onshore)

DRAWING NUMBER: PC2340-RHD-ON-ZZ-DR-Z-0589
PAGE NUMBER: Page 8 of 38

VER	DATE	REMARKS	DRAW	CHEK	APRD
0.1	01/11/2023	First Issue	SB	ND	RH
0.2	19/03/2024	Second Issue	SB	LG	ND
0.3	30/04/2024	Third Issue	SB	LG	ND
0.4	03/05/2024	Fourth Issue	SB	LG	ND
0.5	05/06/2024	Fifth Issue	SB	LG	ND





Legend

- Onshore Order Limits
- Sheet Boundary
- Features of interest for bats
- GCN habitat (pond)
 - GCN Present
 - GCN Present 250m Buffer
- Potential for bat roosts in trees
 - High
 - Moderate
- Potential for water voles to be present
 - Water voles present
 - Suitable
 - Good
 - Optimal
 - Water vole 10m Buffer
- WCA Breeding Bird
 - Sand Martin
 - Sand Martin 50m Indicative Exclusion Zone

Nesting locations of sensitive species of birds and badger survey results have been omitted from this plan as this is confidential information. This may be made available upon request by relevant parties.


MAP NOTES / DATA SOURCES:
 Contains OS data © Crown Copyright and database right 2023
 Contains data from OS Zoomstack
 © Crown copyright and database rights 2024 Ordnance Survey 0100031673
 Contains public sector information licensed under the Open Government Licence v3.0
 Not to be used for Navigation.

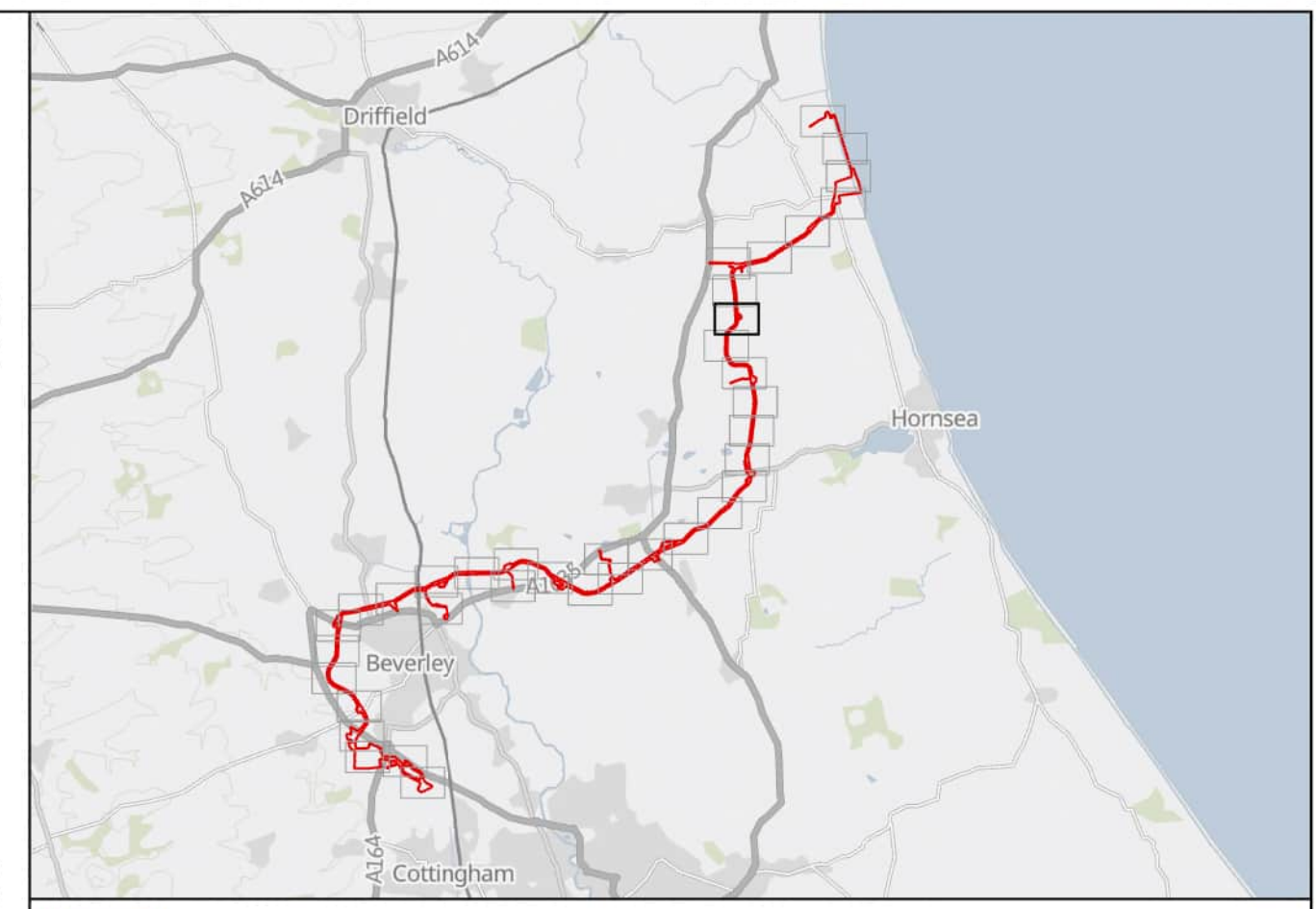
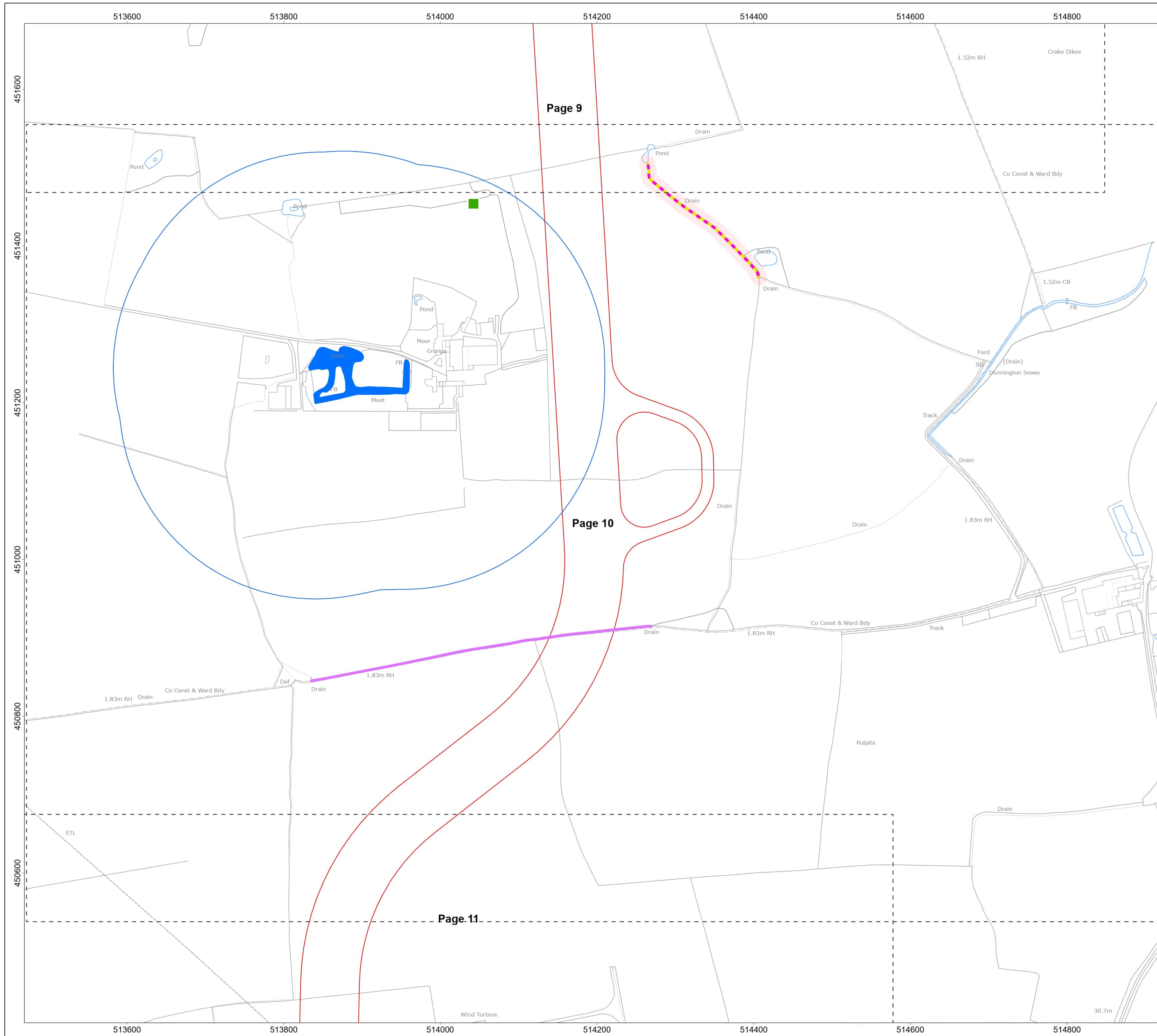
PROJECT TITLE
Dogger Bank South Offshore Wind Farms

DRAWING TITLE
Habitats of Protected Species (Onshore)

DRAWING NUMBER: **PC2340-RHD-ON-ZZ-DR-Z-0589** PAGE NUMBER: **Page 9 of 38**

VER	DATE	REMARKS	DRAW	CHEK	APRD
0.1	01/11/2023	First Issue	SB	ND	RH
0.2	19/03/2024	Second Issue	SB	LG	ND
0.3	30/04/2024	Third Issue	SB	LG	ND
0.4	03/05/2024	Fourth Issue	SB	LG	ND
0.5	05/06/2024	Fifth Issue	SB	LG	ND





Legend

- Onshore Order Limits
- Sheet Boundary
- Features of interest for bats
- GCN habitat (pond)**
 - GCN Present
 - GCN Present 250m Buffer
- Potential for bat roosts in trees**
 - High
 - Moderate
- Potential for water voles to be present**
 - Water voles present
 - Suitable
 - Good
 - Optimal
 - Water vole 10m Buffer
- WCA Breeding Bird**
 - Sand Martin
 - Sand Martin 50m Indicative Exclusion Zone

Nesting locations of sensitive species of birds and badger survey results have been omitted from this plan as this is confidential information. This may be made available upon request by relevant parties.



MAP NOTES / DATA SOURCES:
 Contains OS data © Crown Copyright and database right 2023
 Contains data from OS Zoomstack
 © Crown copyright and database rights 2024 Ordnance Survey 0100031673
 Contains public sector information licensed under the Open Government Licence v3.0
 Not to be used for Navigation.

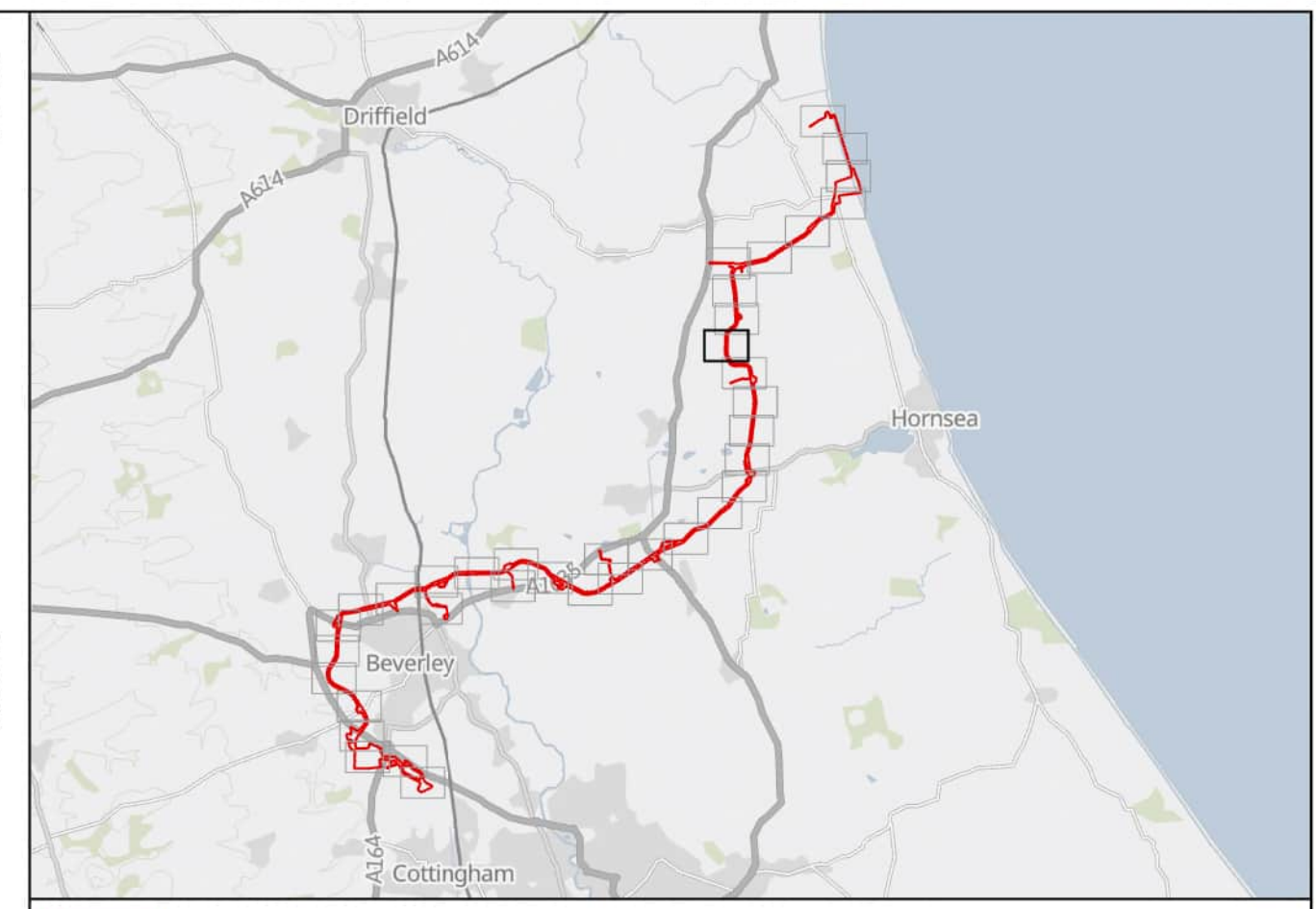
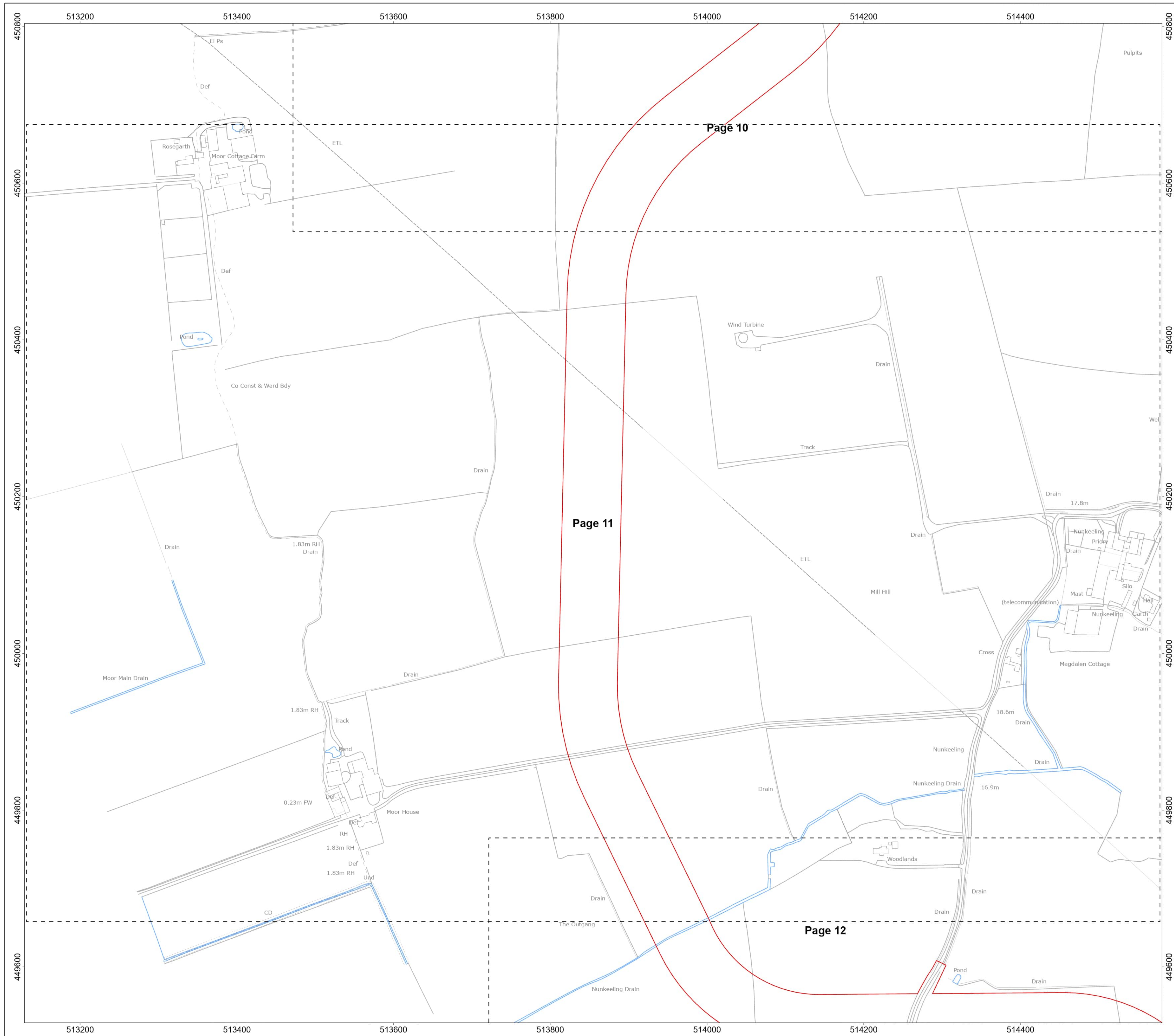
PROJECT TITLE
Dogger Bank South Offshore Wind Farms

DRAWING TITLE
Habitats of Protected Species (Onshore)

DRAWING NUMBER: PC2340-RHD-ON-ZZ-DR-Z-0589 **PAGE NUMBER:** Page 10 of 38

VER	DATE	REMARKS	DRAW	CHEK	APRD
0.1	01/11/2023	First Issue	SB	ND	RH
0.2	19/03/2024	Second Issue	SB	LG	ND
0.3	30/04/2024	Third Issue	SB	LG	ND
0.4	03/05/2024	Fourth Issue	SB	LG	ND
0.5	05/06/2024	Fifth Issue	SB	LG	ND





Legend

- Onshore Order Limits
- Sheet Boundary
- Features of interest for bats
- GCN habitat (pond)
 - GCN Present
 - GCN Present 250m Buffer
- Potential for bat roosts in trees
 - High
 - Moderate
- Potential for water voles to be present
 - Water voles present
 - Suitable
 - Good
 - Optimal
- Water vole 10m Buffer
- WCA Breeding Bird
 - Sand Martin
 - Sand Martin 50m Indicative Exclusion Zone

Nesting locations of sensitive species of birds and badger survey results have been omitted from this plan as this is confidential information. This may be made available upon request by relevant parties.



MAP NOTES / DATA SOURCES:
 Contains OS data © Crown Copyright and database right 2023
 Contains data from OS Zoomstack
 © Crown copyright and database rights 2024 Ordnance Survey 0100031673
 Contains public sector information licensed under the Open Government Licence v3.0
 Not to be used for Navigation.

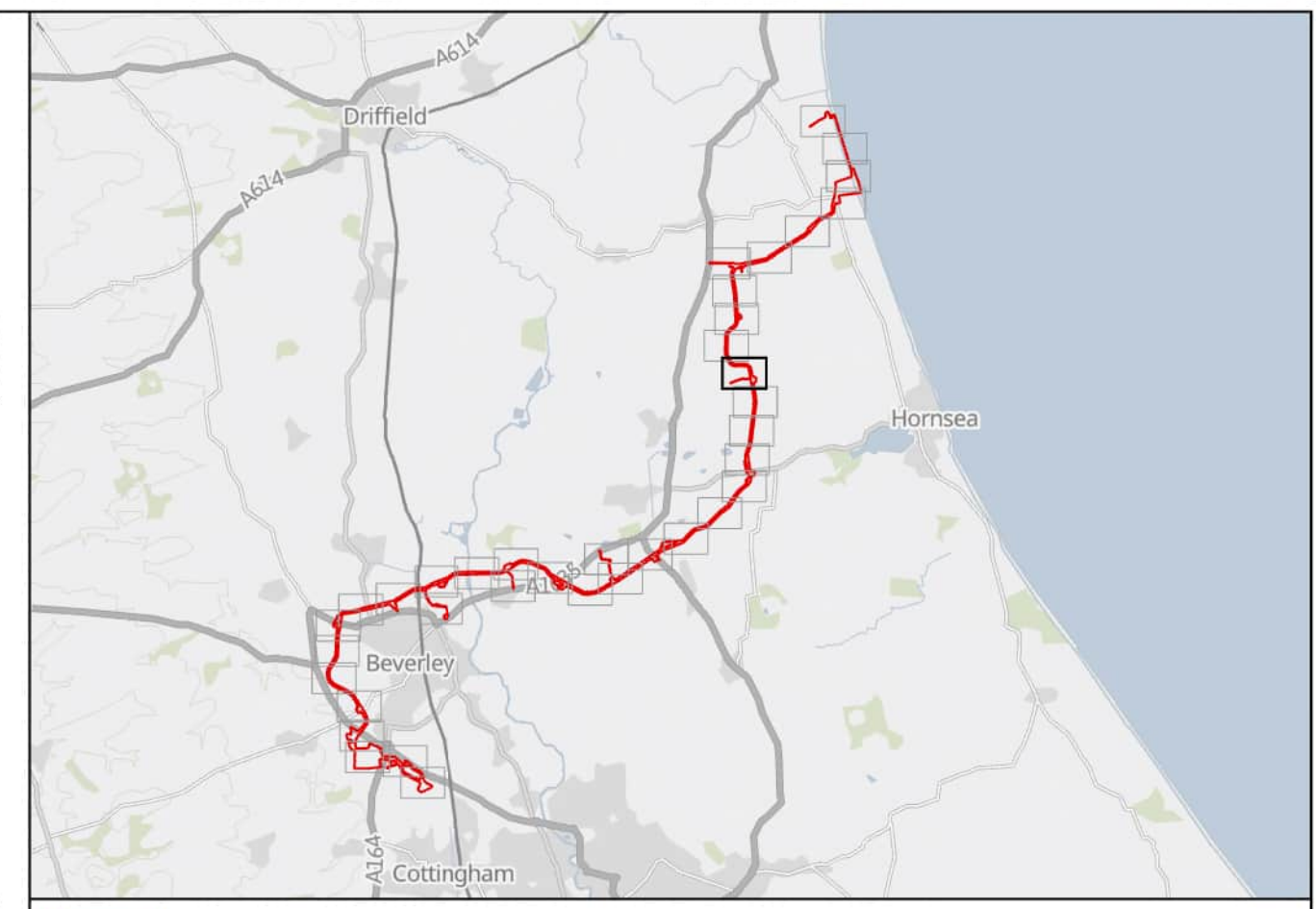
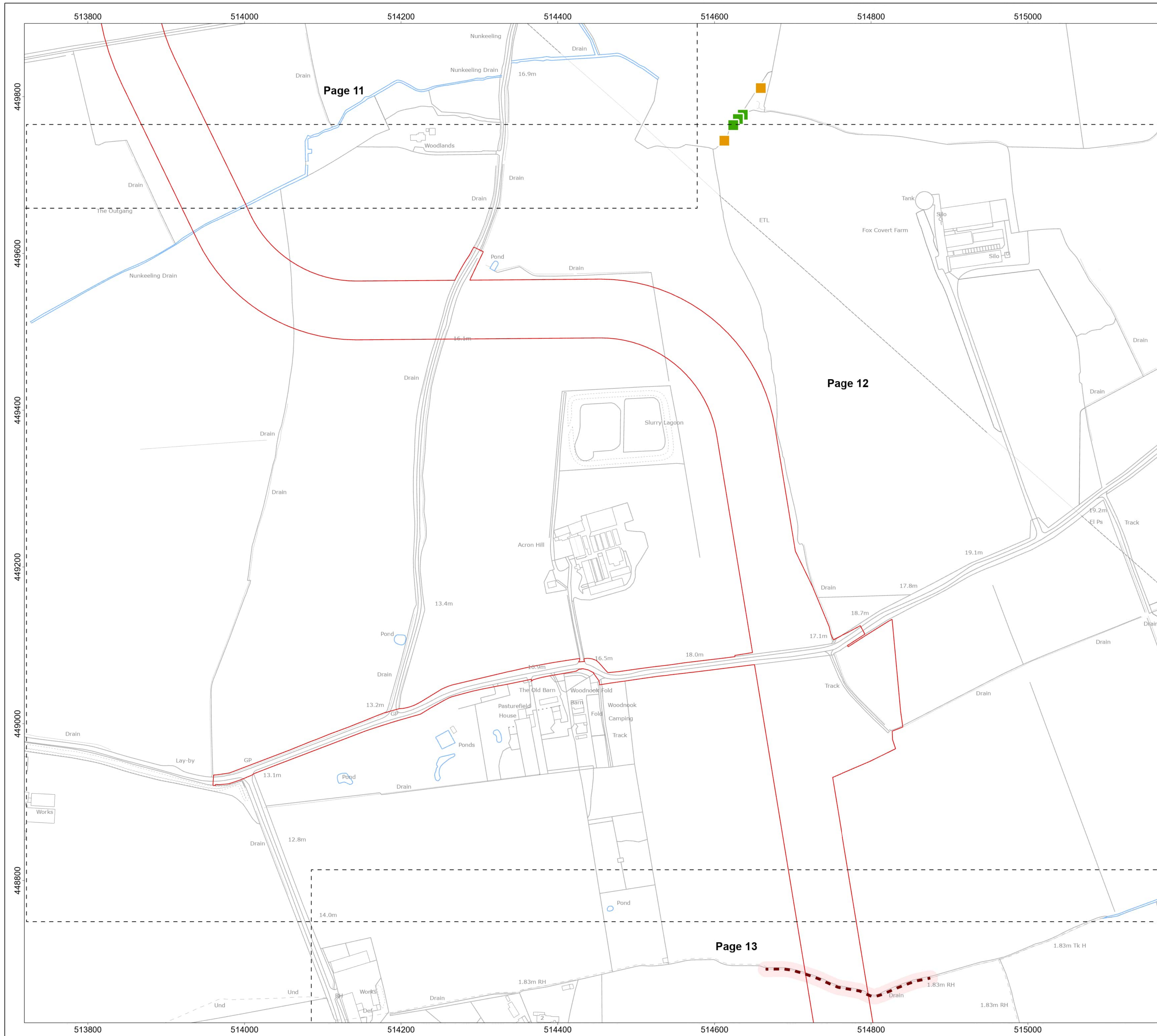
PROJECT TITLE
Dogger Bank South Offshore Wind Farms

DRAWING TITLE
Habitats of Protected Species (Onshore)

DRAWING NUMBER: PC2340-RHD-ON-ZZ-DR-Z-0589
PAGE NUMBER: Page 11 of 38

VER	DATE	REMARKS	DRAW	CHEK	APRD
0.1	01/11/2023	First Issue	SB	ND	RH
0.2	19/03/2024	Second Issue	SB	LG	ND
0.3	30/04/2024	Third Issue	SB	LG	ND
0.4	03/05/2024	Fourth Issue	SB	LG	ND
0.5	05/06/2024	Fifth Issue	SB	LG	ND





- Onshore Order Limits
- Sheet Boundary
- Features of interest for bats
- GCN habitat (pond)**
- GCN Present
- GCN Present 250m Buffer
- Potential for bat roosts in trees**
- High
- Moderate
- Potential for water voles to be present**
- Water voles present
- Suitable
- Good
- Optimal
- Water vole 10m Buffer
- WCA Breeding Bird**
- Sand Martin
- Sand Martin 50m Indicative Exclusion Zone

Nesting locations of sensitive species of birds and badger survey results have been omitted from this plan as this is confidential information. This may be made available upon request by relevant parties.



MAP NOTES / DATA SOURCES:
 Contains OS data © Crown Copyright and database right 2023
 Contains data from OS Zoomstack
 © Crown copyright and database rights 2024 Ordnance Survey 0100031673
 Contains public sector information licensed under the Open Government Licence v3.0
 Not to be used for Navigation.

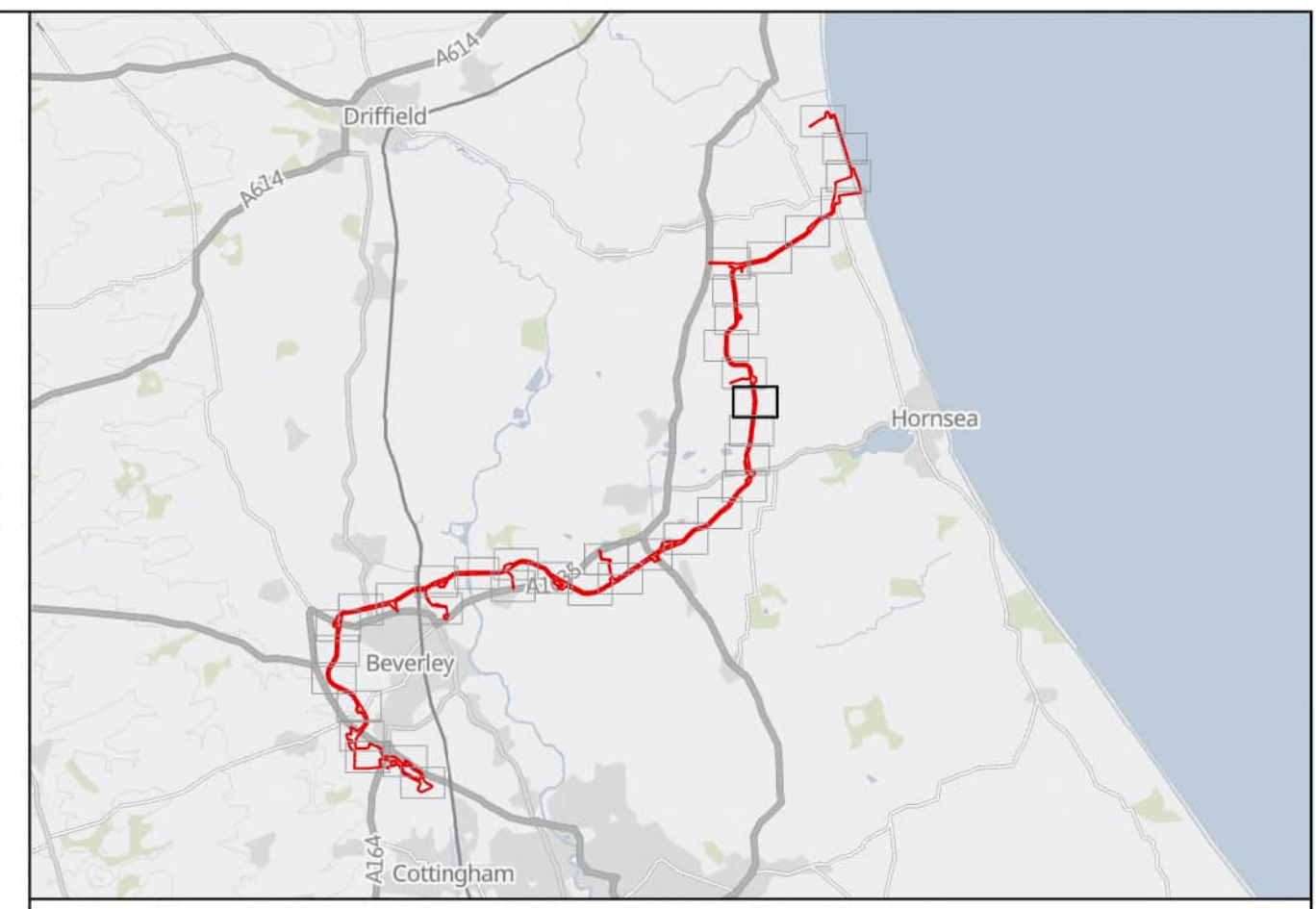
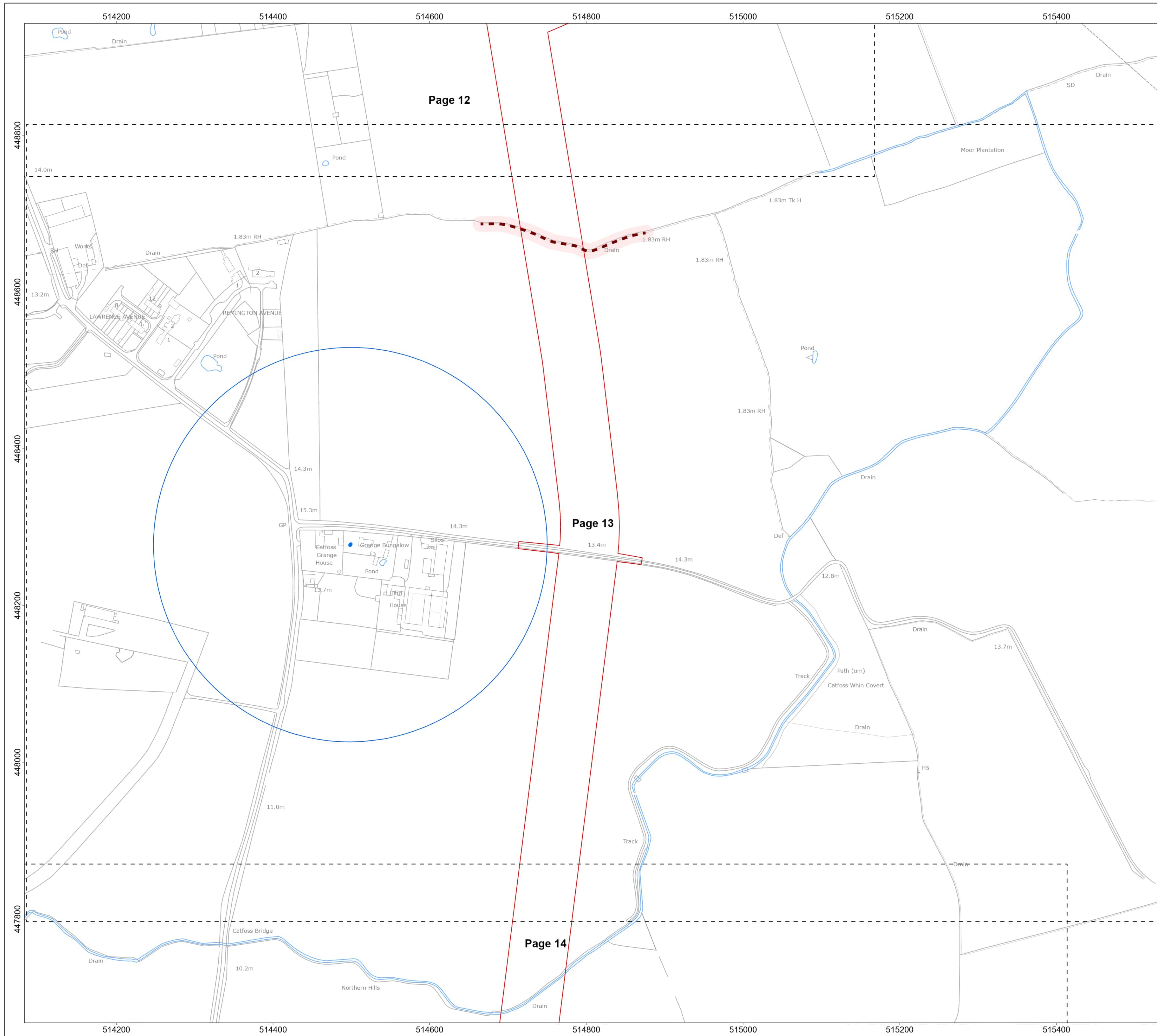
PROJECT TITLE
Dogger Bank South Offshore Wind Farms

DRAWING TITLE
Habitats of Protected Species (Onshore)

DRAWING NUMBER: PC2340-RHD-ON-ZZ-DR-Z-0589 **PAGE NUMBER:** Page 12 of 38

VER	DATE	REMARKS	DRAW	CHEK	APRD
0.1	01/11/2023	First Issue	SB	ND	RH
0.2	19/03/2024	Second Issue	SB	LG	ND
0.3	30/04/2024	Third Issue	SB	LG	ND
0.4	03/05/2024	Fourth Issue	SB	LG	ND
0.5	05/06/2024	Fifth Issue	SB	LG	ND





Legend

- Onshore Order Limits
- Sheet Boundary
- Features of interest for bats
- GCN habitat (pond)
 - GCN Present
 - GCN Present 250m Buffer
- Potential for bat roosts in trees
 - High
 - Moderate
- Potential for water voles to be present
 - Water voles present
 - Suitable
 - Good
 - Optimal
 - Water vole 10m Buffer
- WCA Breeding Bird
 - Sand Martin
 - Sand Martin 50m Indicative Exclusion Zone

Nesting locations of sensitive species of birds and badger survey results have been omitted from this plan as this is confidential information. This may be made available upon request by relevant parties.



MAP NOTES / DATA SOURCES:
 Contains OS data © Crown Copyright and database right 2023
 Contains data from OS Zoomstack
 © Crown copyright and database rights 2024 Ordnance Survey 0100031673
 Contains public sector information licensed under the Open Government Licence v3.0
 Not to be used for Navigation.

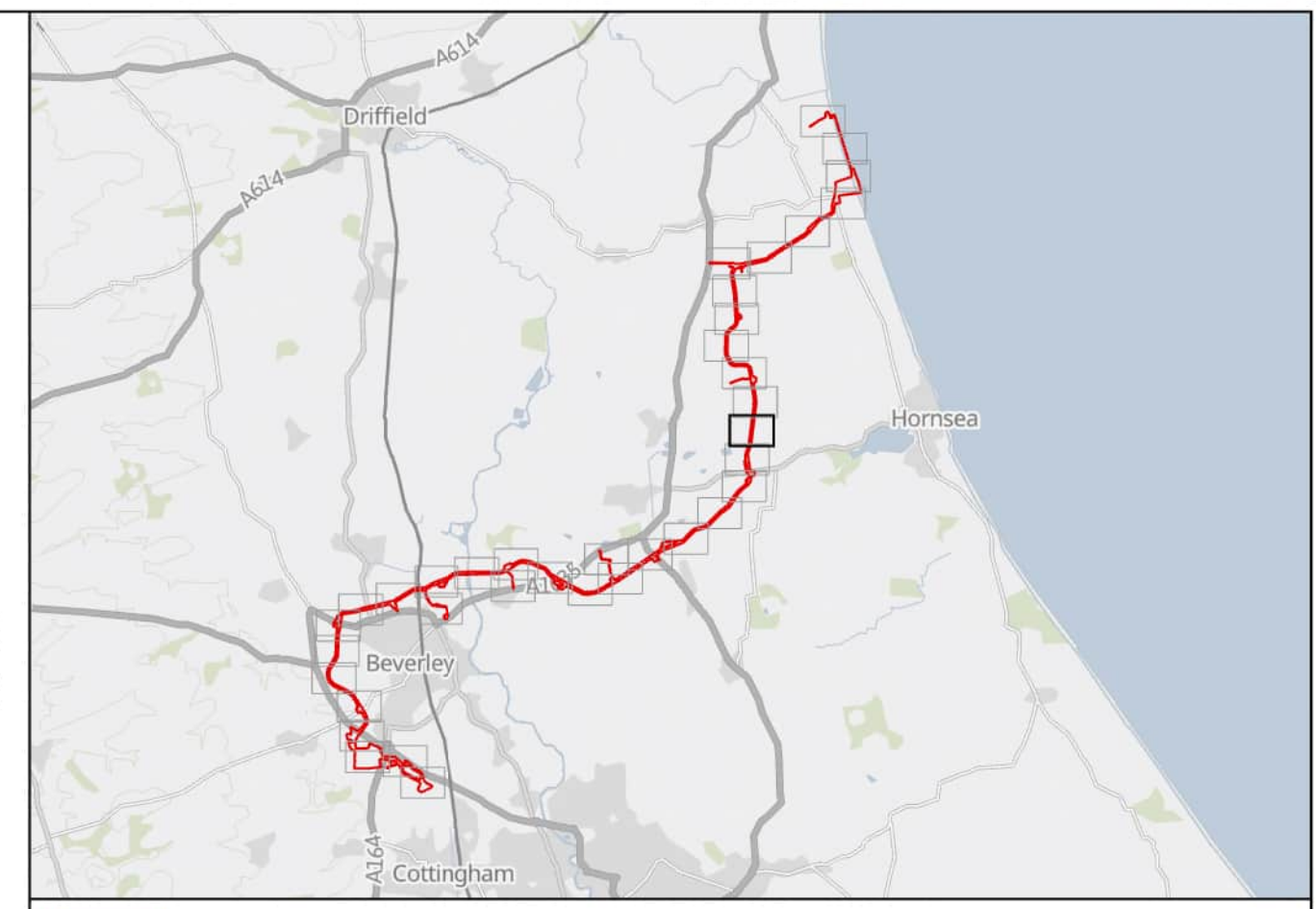
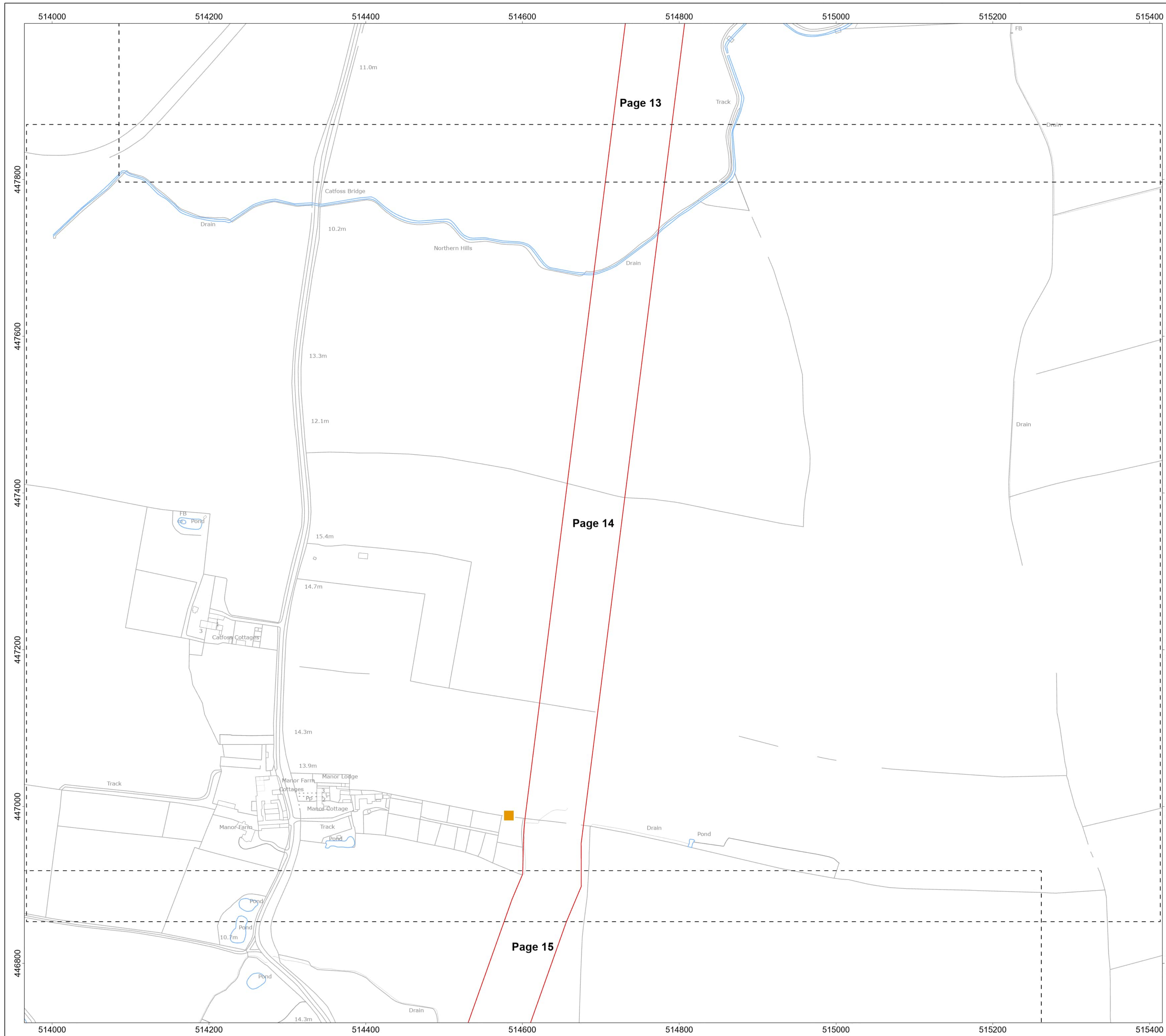
PROJECT TITLE
Dogger Bank South Offshore Wind Farms

DRAWING TITLE
Habitats of Protected Species (Onshore)

DRAWING NUMBER: **PC2340-RHD-ON-ZZ-DR-Z-0589** PAGE NUMBER: **Page 13 of 38**

VER	DATE	REMARKS	DRAW	CHEK	APRD
0.1	01/11/2023	First Issue	SB	ND	RH
0.2	19/03/2024	Second Issue	SB	LG	ND
0.3	30/04/2024	Third Issue	SB	LG	ND
0.4	03/05/2024	Fourth Issue	SB	LG	ND
0.5	05/06/2024	Fifth Issue	SB	LG	ND





Onshore Order Limits

Sheet Boundary

Features of interest for bats

GCN habitat (pond)

- GCN Present
- GCN Present 250m Buffer

Potential for bat roosts in trees

- High
- Moderate

Potential for watervoles to be present

- Water voles present
- Suitable
- Good
- Optimal
- Water vole 10m Buffer

WCA Breeding Bird

- Sand Martin
- Sand Martin 50m Indicative Exclusion Zone

Nesting locations of sensitive species of birds and badger survey results have been omitted from this plan as this is confidential information. This may be made available upon request by relevant parties.



MAP NOTES / DATA SOURCES:
 Contains OS data © Crown Copyright and database right 2023
 Contains data from OS Zoomstack
 © Crown copyright and database rights 2024 Ordnance Survey 0100031673
 Contains public sector information licensed under the Open Government Licence v3.0
 Not to be used for Navigation.

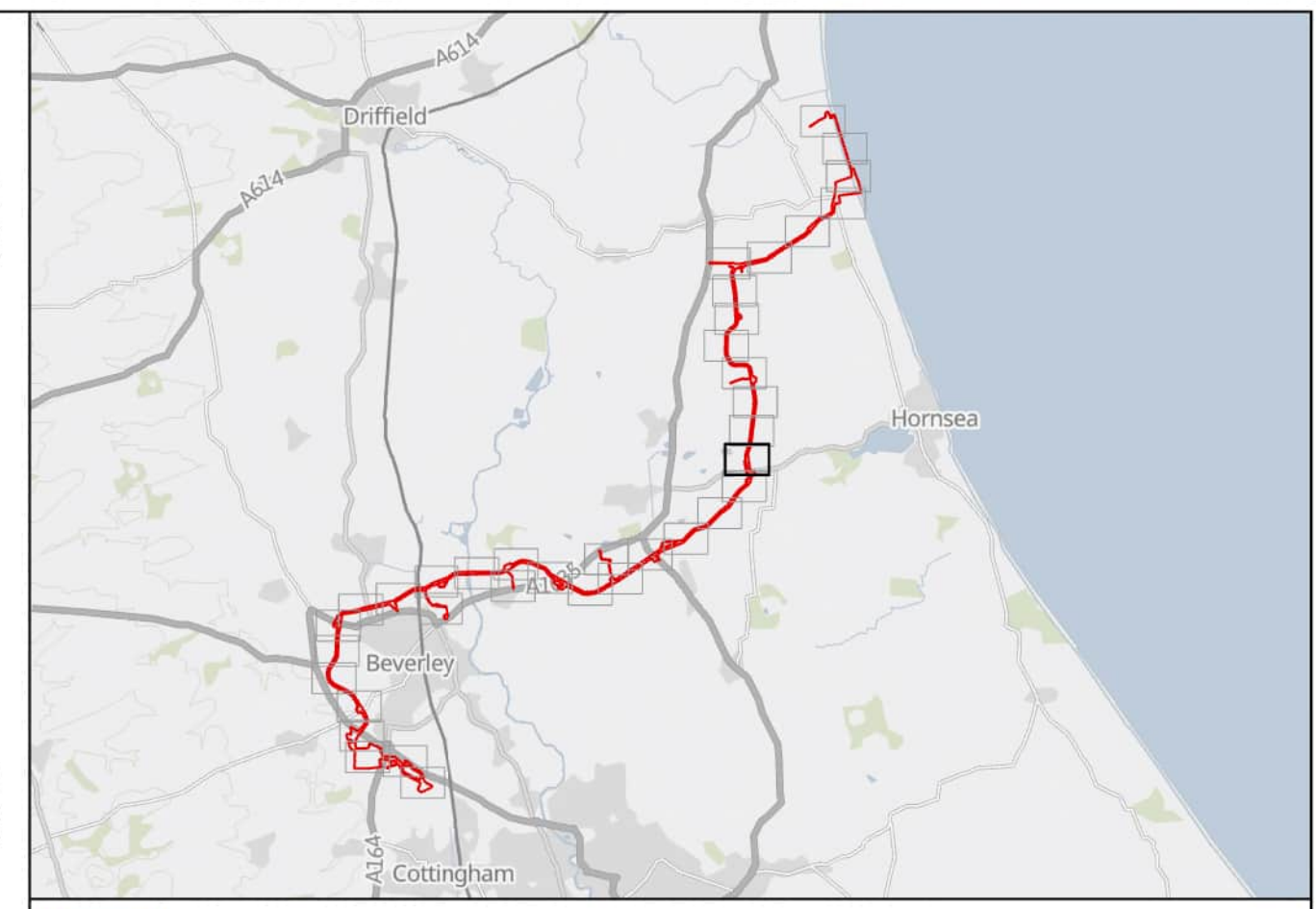
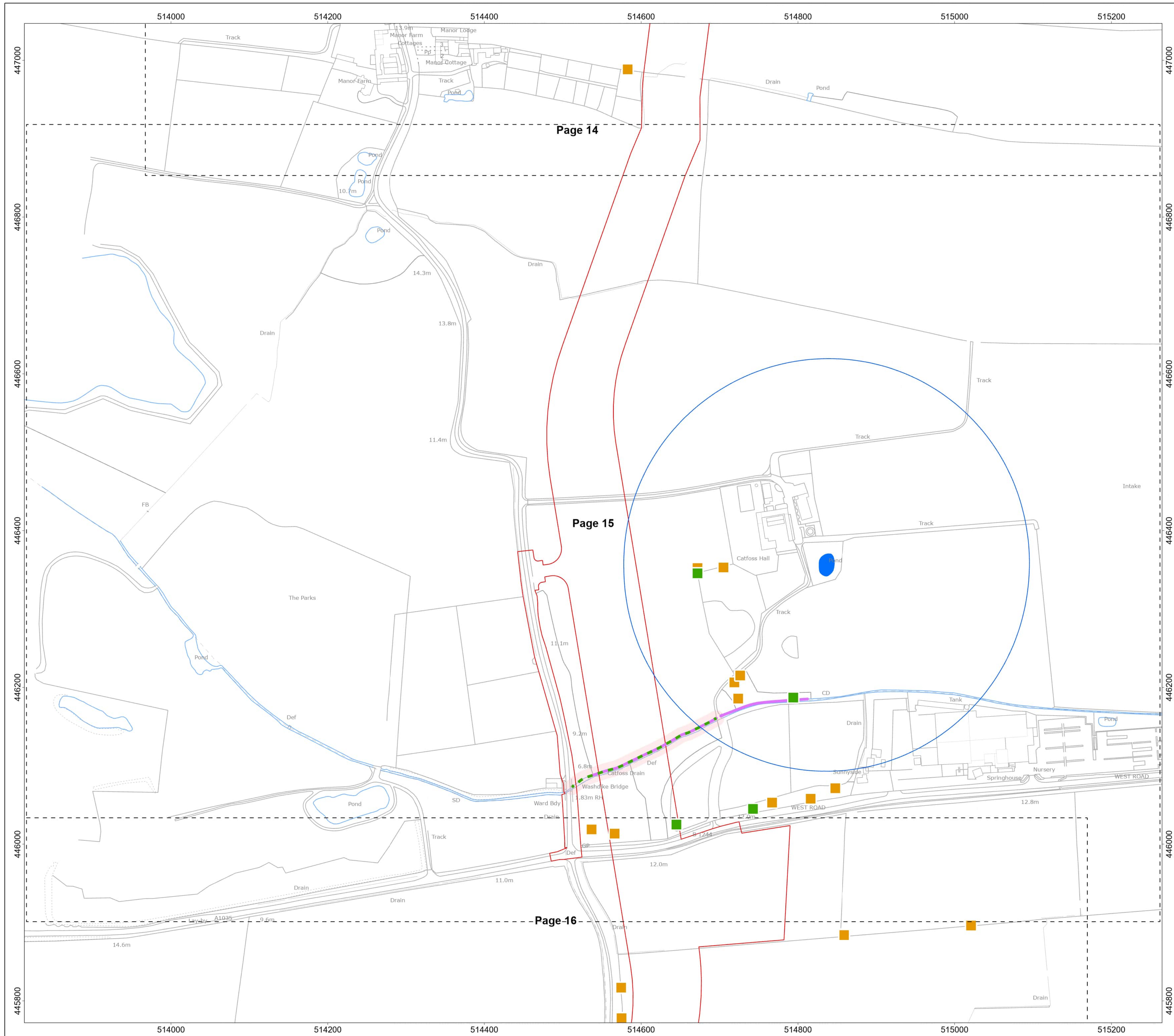
PROJECT TITLE
Dogger Bank South Offshore Wind Farms

DRAWING TITLE
Habitats of Protected Species (Onshore)

DRAWING NUMBER: PC2340-RHD-ON-ZZ-DR-Z-0589 **PAGE NUMBER:** Page 14 of 38

VER	DATE	REMARKS	DRAW	CHEK	APRD
0.1	01/11/2023	First Issue	SB	ND	RH
0.2	19/03/2024	Second Issue	SB	LG	ND
0.3	30/04/2024	Third Issue	SB	LG	ND
0.4	03/05/2024	Fourth Issue	SB	LG	ND
0.5	05/06/2024	Fifth Issue	SB	LG	ND





Onshore Order Limits
 Sheet Boundary
 Features of interest for bats

GCN habitat (pond)
 GCN Present
 GCN Present 250m Buffer

Potential for bat roosts in trees
 High
 Moderate

Potential for water voles to be present
 Water voles present
 Suitable
 Good
 Optimal
 Water vole 10m Buffer

WCA Breeding Bird
 Sand Martin
 Sand Martin 50m Indicative Exclusion Zone

Nesting locations of sensitive species of birds and badger survey results have been omitted from this plan as this is confidential information. This may be made available upon request by relevant parties.


MAP NOTES / DATA SOURCES:
 Contains OS data © Crown Copyright and database right 2023
 Contains data from OS Zoomstack
 © Crown copyright and database rights 2024 Ordnance Survey 0100031673
 Contains public sector information licensed under the Open Government Licence v3.0
 Not to be used for Navigation.

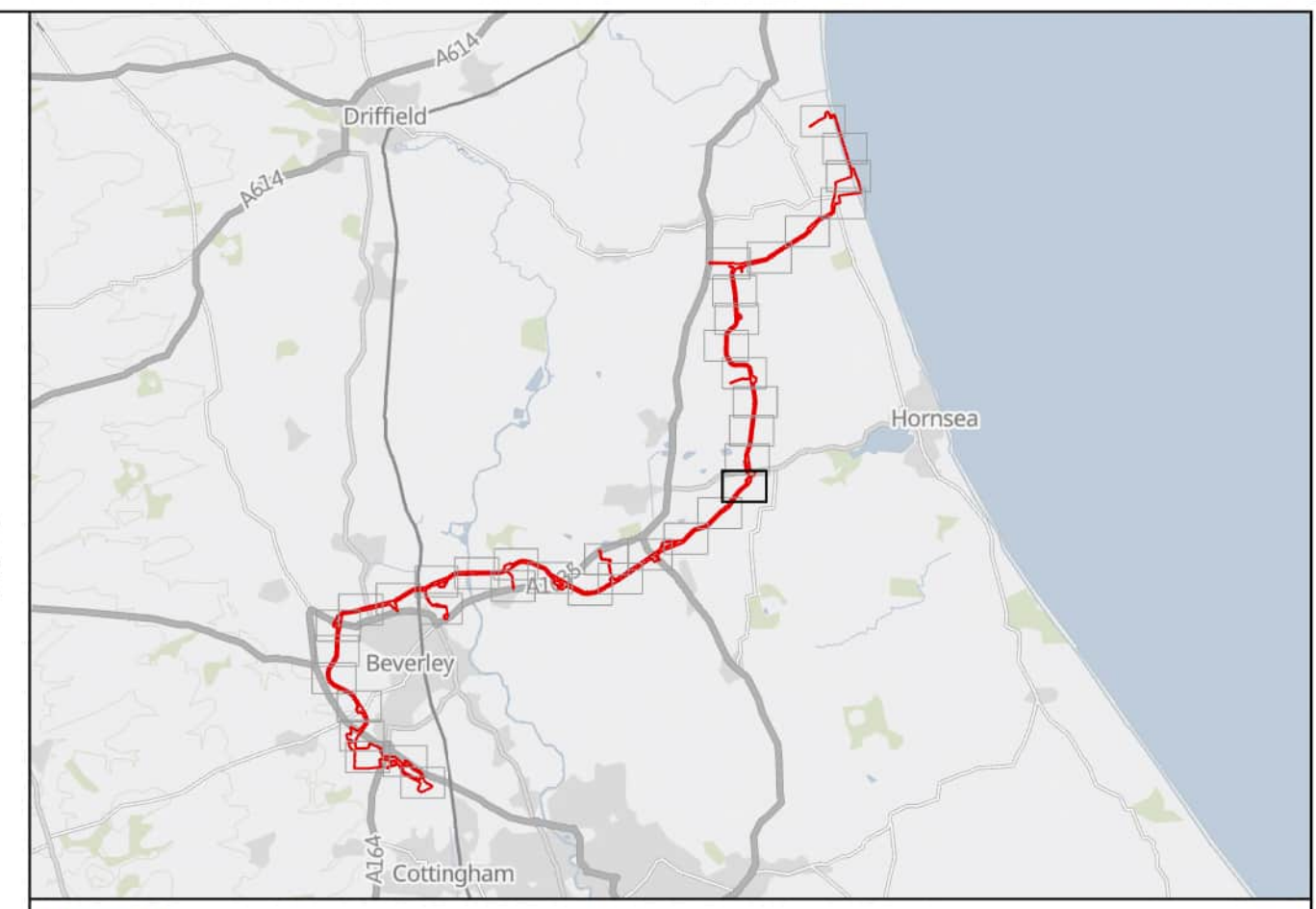
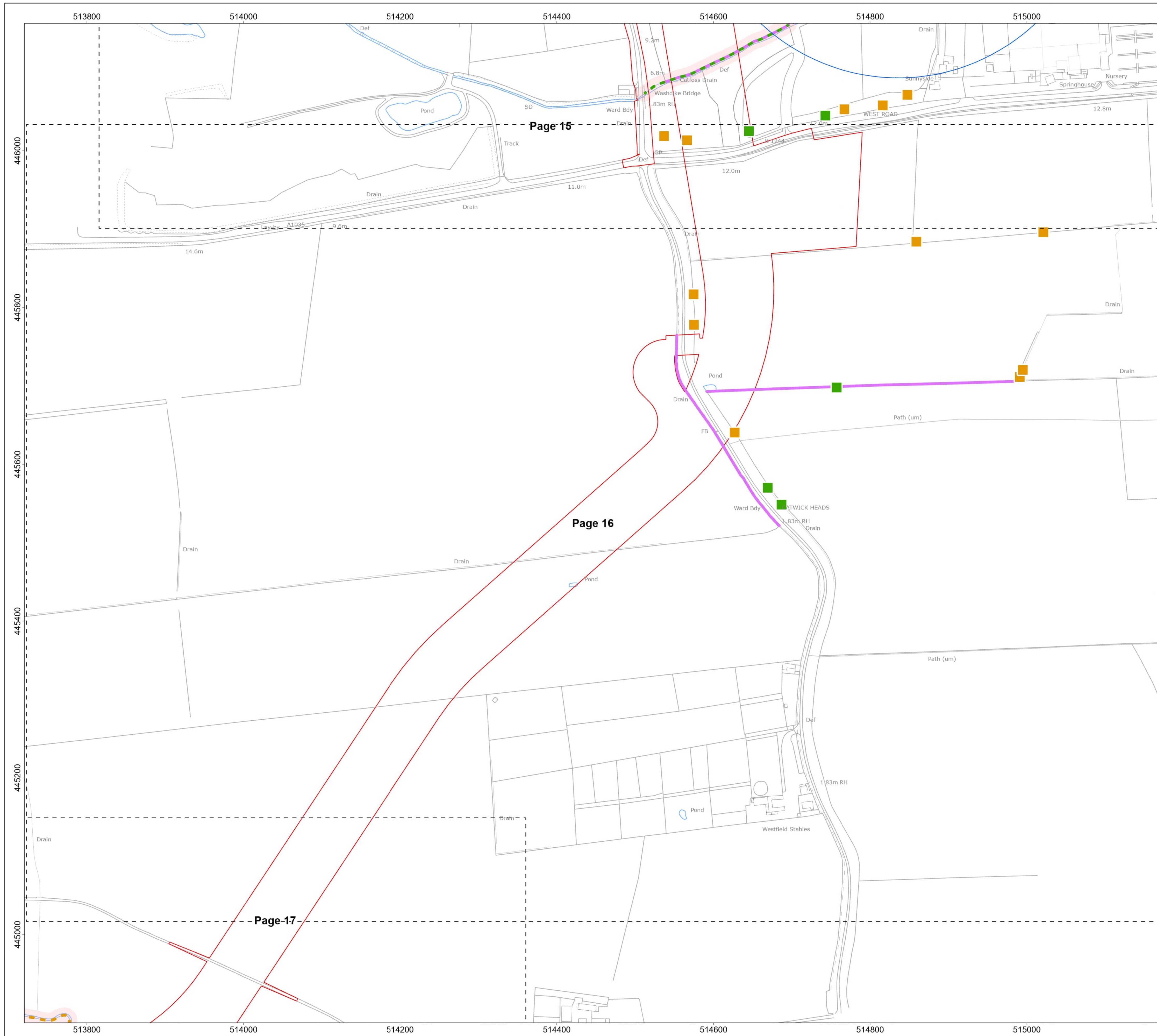
PROJECT TITLE
Dogger Bank South Offshore Wind Farms

DRAWING TITLE
Habitats of Protected Species (Onshore)

DRAWING NUMBER: PC2340-RHD-ON-ZZ-DR-Z-0589 **PAGE NUMBER:** Page 15 of 38

VER	DATE	REMARKS	DRAW	CHEK	APRD
0.1	01/11/2023	First Issue	SB	ND	RH
0.2	19/03/2024	Second Issue	SB	LG	ND
0.3	30/04/2024	Third Issue	SB	LG	ND
0.4	03/05/2024	Fourth Issue	SB	LG	ND
0.5	05/06/2024	Fifth Issue	SB	LG	ND





Legend

- Onshore Order Limits
- Sheet Boundary
- Features of interest for bats
- GCN habitat (pond)
 - GCN Present
 - GCN Present 250m Buffer
- Potential for bat roosts in trees
 - High
 - Moderate
- Potential for watervoles to be present
 - Water voles present
 - Suitable
 - Good
 - Optimal
- Water vole 10m Buffer
- WCA Breeding Bird
 - Sand Martin
 - Sand Martin 50m Indicative Exclusion Zone

Nesting locations of sensitive species of birds and badger survey results have been omitted from this plan as this is confidential information. This may be made available upon request by relevant parties.

MAP NOTES / DATA SOURCES:
 Contains OS data © Crown Copyright and database right 2023
 Contains data from OS Zoomstack
 © Crown copyright and database rights 2024 Ordnance Survey 0100031673
 Contains public sector information licensed under the Open Government Licence v3.0
 Not to be used for Navigation.

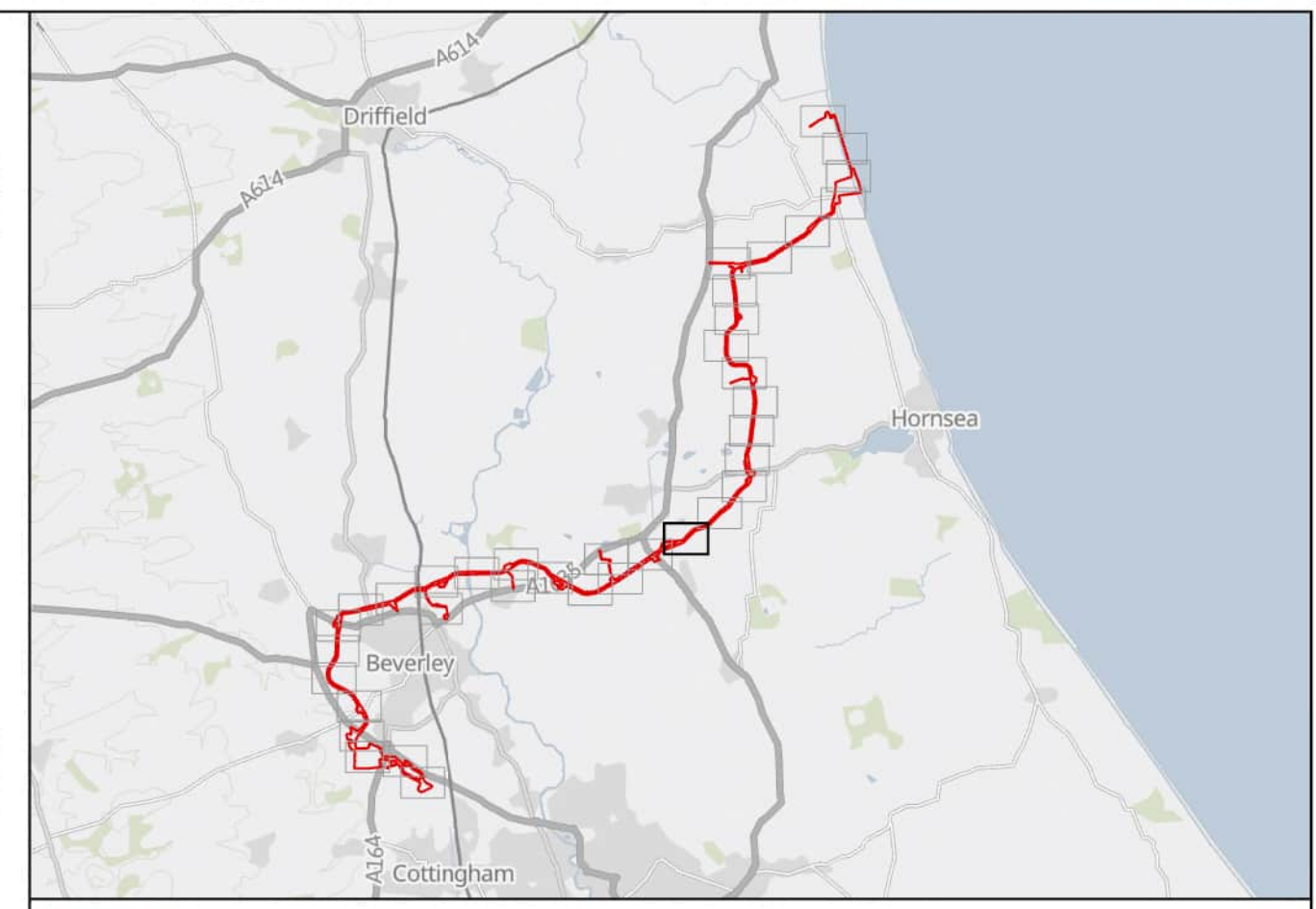
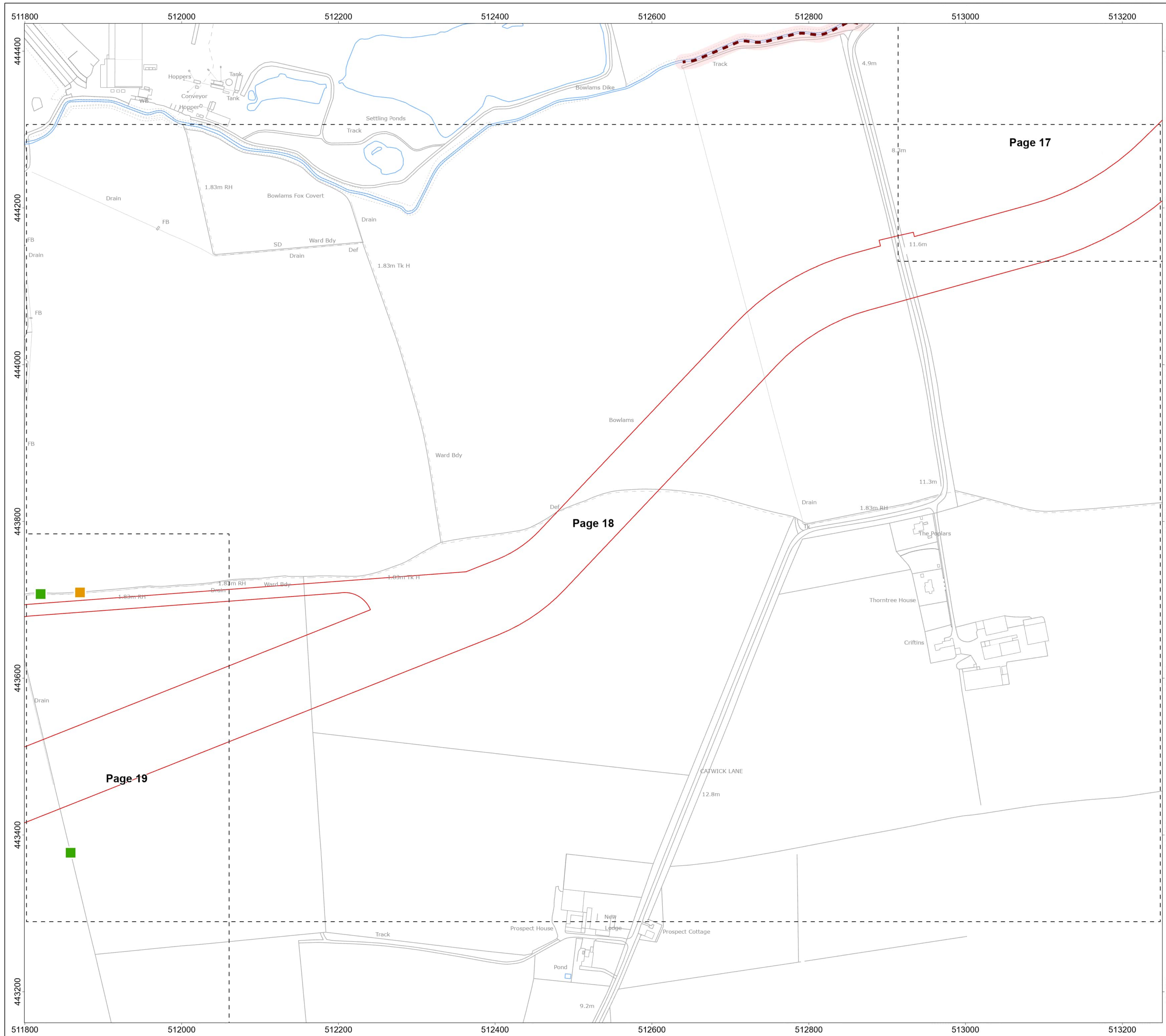
PROJECT TITLE
Dogger Bank South Offshore Wind Farms

DRAWING TITLE
Habitats of Protected Species (Onshore)

DRAWING NUMBER: PC2340-RHD-ON-ZZ-DR-Z-0589 **PAGE NUMBER:** Page 16 of 38

VER	DATE	REMARKS	DRAW	CHEK	APRD
0.1	01/11/2023	First Issue	SB	ND	RH
0.2	19/03/2024	Second Issue	SB	LG	ND
0.3	30/04/2024	Third Issue	SB	LG	ND
0.4	03/05/2024	Fourth Issue	SB	LG	ND
0.5	05/06/2024	Fifth Issue	SB	LG	ND





Legend

- Onshore Order Limits
- Sheet Boundary
- Features of interest for bats
- GCN habitat (pond)
 - GCN Present
 - GCN Present 250m Buffer
- Potential for bat roosts in trees
 - High
 - Moderate
- Potential for water voles to be present
 - Water voles present
 - Suitable
 - Good
 - Optimal
- Water vole 10m Buffer
- WCA Breeding Bird
 - Sand Martin
 - Sand Martin 50m Indicative Exclusion Zone

Nesting locations of sensitive species of birds and badger survey results have been omitted from this plan as this is confidential information. This may be made available upon request by relevant parties.



MAP NOTES / DATA SOURCES:
 Contains OS data © Crown Copyright and database right 2023
 Contains data from OS Zoomstack
 © Crown copyright and database rights 2024 Ordnance Survey 0100031673
 Contains public sector information licensed under the Open Government Licence v3.0
 Not to be used for Navigation.

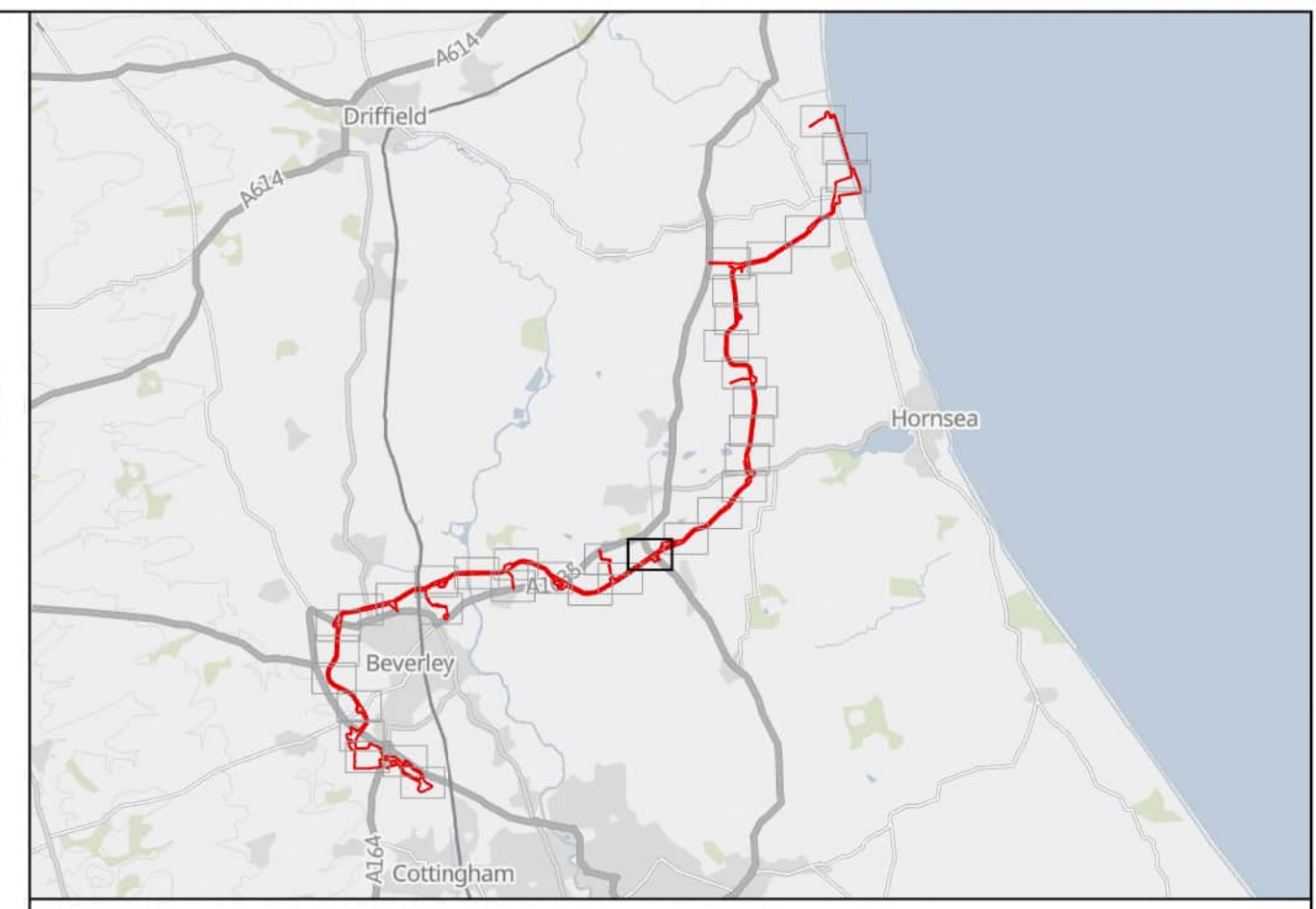
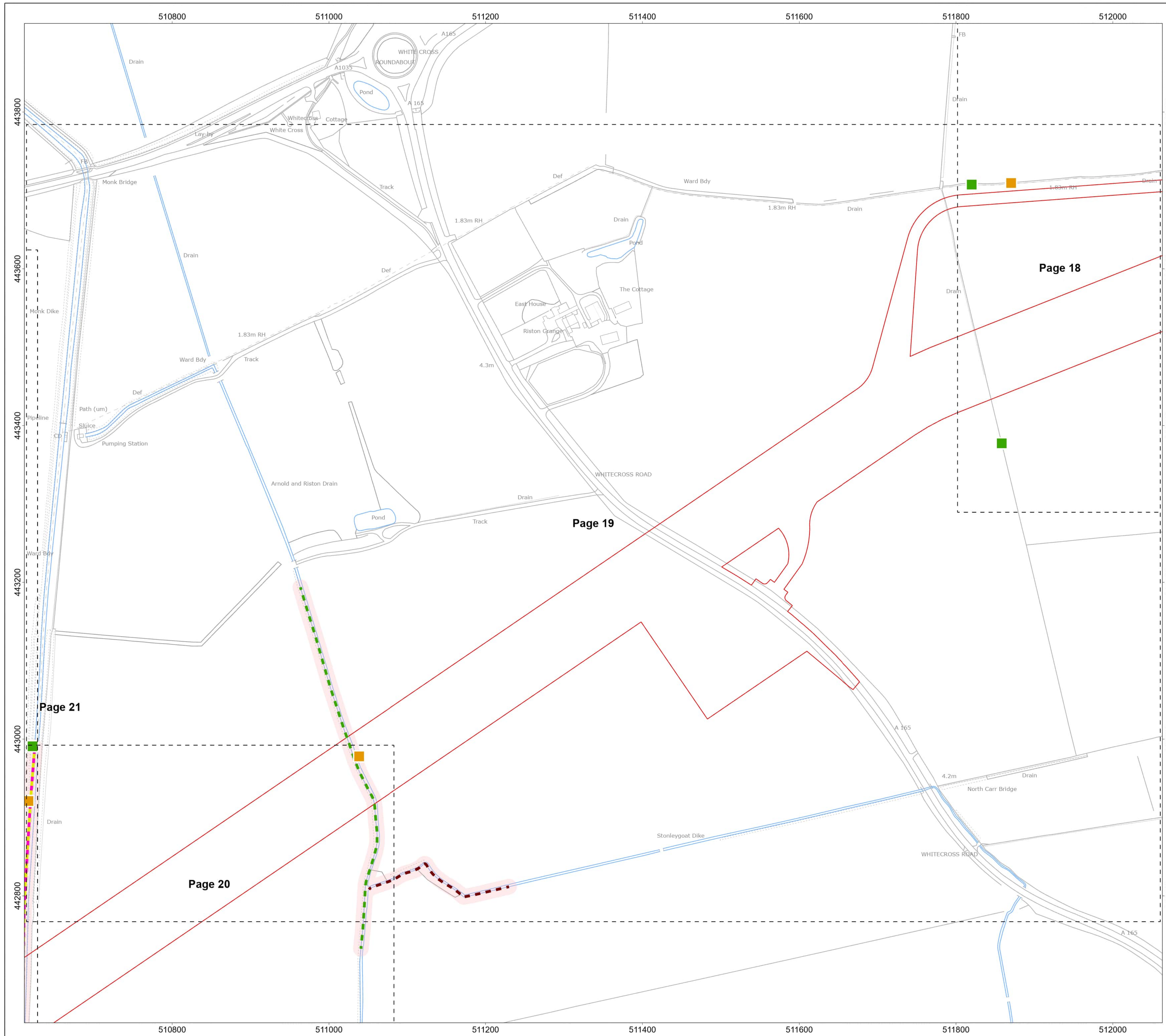
PROJECT TITLE
Dogger Bank South Offshore Wind Farms

DRAWING TITLE
Habitats of Protected Species (Onshore)

DRAWING NUMBER: PC2340-RHD-ON-ZZ-DR-Z-0589 **PAGE NUMBER:** Page 18 of 38

VER	DATE	REMARKS	DRAW	CHEK	APRD
0.1	01/11/2023	First Issue	SB	ND	RH
0.2	19/03/2024	Second Issue	SB	LG	ND
0.3	30/04/2024	Third Issue	SB	LG	ND
0.4	03/05/2024	Fourth Issue	SB	LG	ND
0.5	05/06/2024	Fifth Issue	SB	LG	ND





Legend

- Onshore Order Limits
- Sheet Boundary
- Features of interest for bats
- GCN habitat (pond)
 - GCN Present
 - GCN Present 250m Buffer
- Potential for bat roosts in trees
 - High
 - Moderate
- Potential for water voles to be present
 - Water voles present
 - Suitable
 - Good
 - Optimal
 - Water vole 10m Buffer
- WCA Breeding Bird
 - Sand Martin
 - Sand Martin 50m Indicative Exclusion Zone

Nesting locations of sensitive species of birds and badger survey results have been omitted from this plan as this is confidential information. This may be made available upon request by relevant parties.


MAP NOTES / DATA SOURCES:
 Contains OS data © Crown Copyright and database right 2023
 Contains data from OS Zoomstack
 © Crown copyright and database rights 2024 Ordnance Survey 0100031673
 Contains public sector information licensed under the Open Government Licence v3.0
 Not to be used for Navigation.

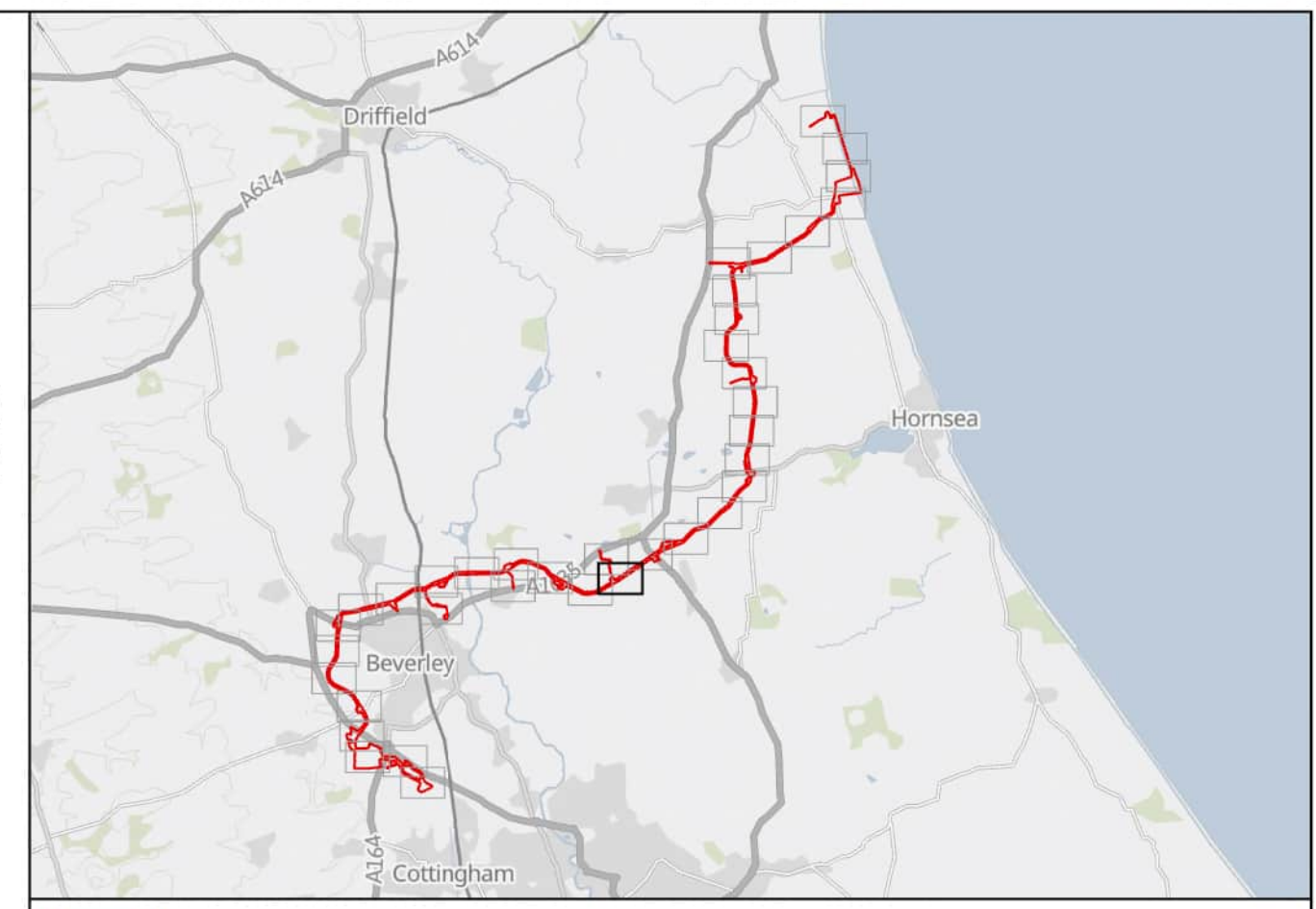
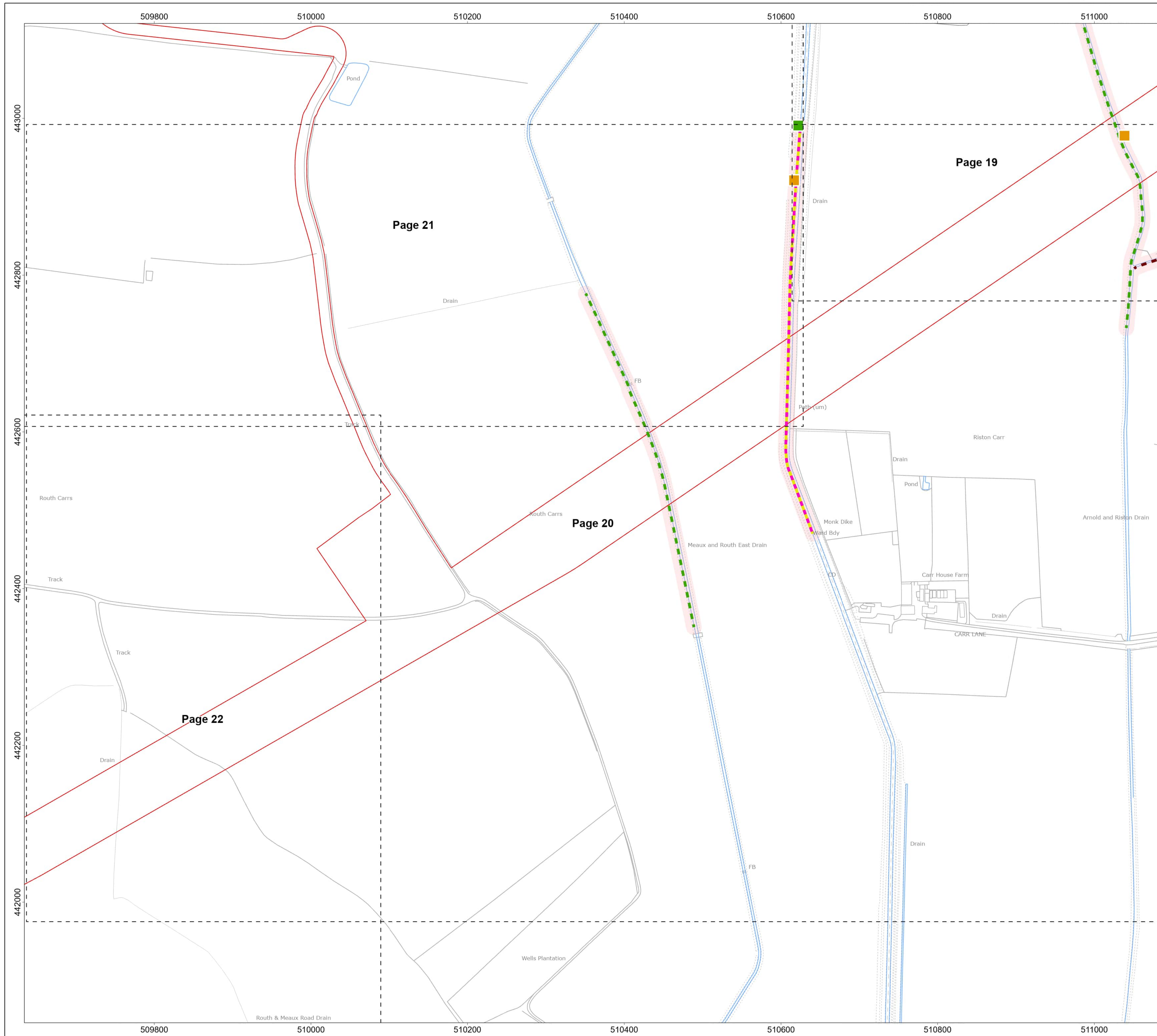
PROJECT TITLE
Dogger Bank South Offshore Wind Farms

DRAWING TITLE
Habitats of Protected Species (Onshore)

DRAWING NUMBER: **PC2340-RHD-ON-ZZ-DR-Z-0589** PAGE NUMBER: **Page 19 of 38**

VER	DATE	REMARKS	DRAW	CHEK	APRD
0.1	01/11/2023	First Issue	SB	ND	RH
0.2	19/03/2024	Second Issue	SB	LG	ND
0.3	30/04/2024	Third Issue	SB	LG	ND
0.4	03/05/2024	Fourth Issue	SB	LG	ND
0.5	05/06/2024	Fifth Issue	SB	LG	ND





Legend

- Onshore Order Limits
- Sheet Boundary
- Features of interest for bats
- GCN habitat (pond)
 - GCN Present
 - GCN Present 250m Buffer
- Potential for bat roosts in trees
 - High
 - Moderate
- Potential for water voles to be present
 - Water voles present
 - Suitable
 - Good
 - Optimal
 - Water vole 10m Buffer
- WCA Breeding Bird
 - Sand Martin
 - Sand Martin 50m Indicative Exclusion Zone

Nesting locations of sensitive species of birds and badger survey results have been omitted from this plan as this is confidential information. This may be made available upon request by relevant parties.


MAP NOTES / DATA SOURCES:
 Contains OS data © Crown Copyright and database right 2023
 Contains data from OS Zoomstack
 © Crown copyright and database rights 2024 Ordnance Survey 0100031673
 Contains public sector information licensed under the Open Government Licence v3.0
 Not to be used for Navigation.

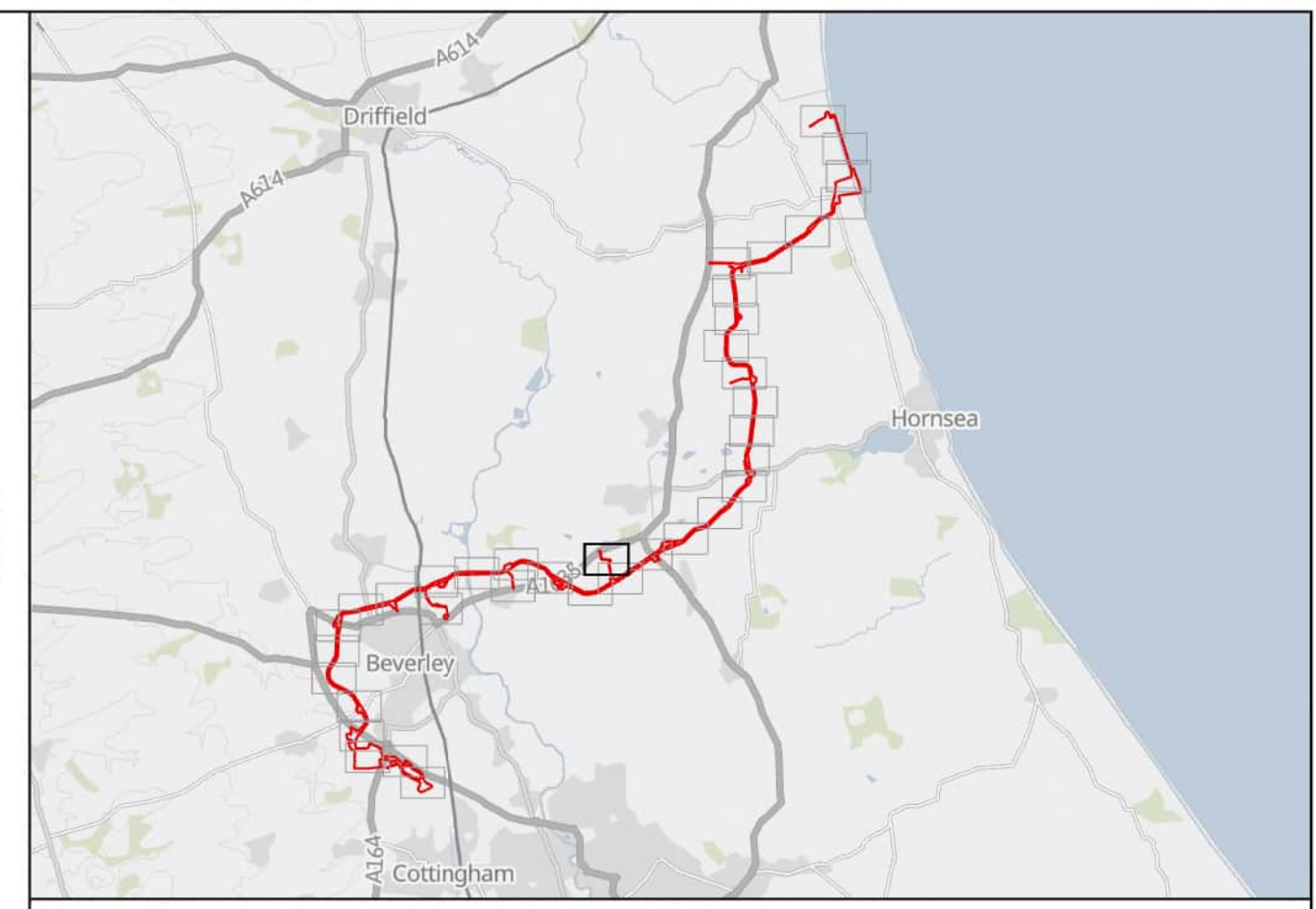
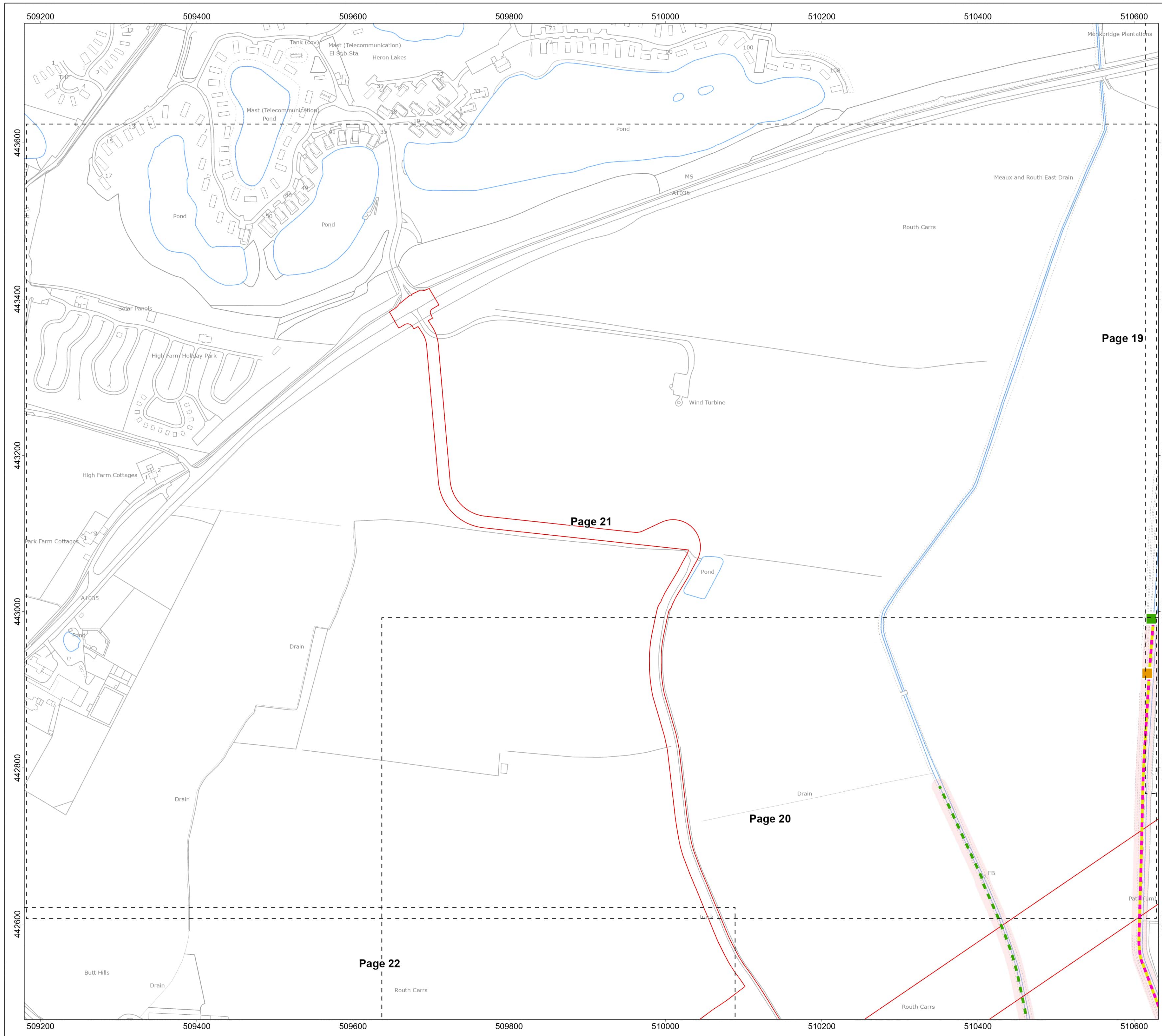
PROJECT TITLE
Dogger Bank South Offshore Wind Farms

DRAWING TITLE
Habitats of Protected Species (Onshore)

DRAWING NUMBER: PC2340-RHD-ON-ZZ-DR-Z-0589
PAGE NUMBER: Page 20 of 38

VER	DATE	REMARKS	DRAW	CHEK	APRD
0.1	01/11/2023	First Issue	SB	ND	RH
0.2	19/03/2024	Second Issue	SB	LG	ND
0.3	30/04/2024	Third Issue	SB	LG	ND
0.4	03/05/2024	Fourth Issue	SB	LG	ND
0.5	05/06/2024	Fifth Issue	SB	LG	ND





Legend

- Onshore Order Limits
- Sheet Boundary
- Features of interest for bats
- GCN habitat (pond)
 - GCN Present
 - GCN Present 250m Buffer
- Potential for bat roosts in trees
 - High
 - Moderate
- Potential for water voles to be present
 - Water voles present
 - Suitable
 - Good
 - Optimal
 - Water vole 10m Buffer
- WCA Breeding Bird
 - Sand Martin
 - Sand Martin 50m Indicative Exclusion Zone

Nesting locations of sensitive species of birds and badger survey results have been omitted from this plan as this is confidential information. This may be made available upon request by relevant parties.


MAP NOTES / DATA SOURCES:
 Contains OS data © Crown Copyright and database right 2023
 Contains data from OS Zoomstack
 © Crown copyright and database rights 2024 Ordnance Survey 0100031673
 Contains public sector information licensed under the Open Government Licence v3.0
 Not to be used for Navigation.

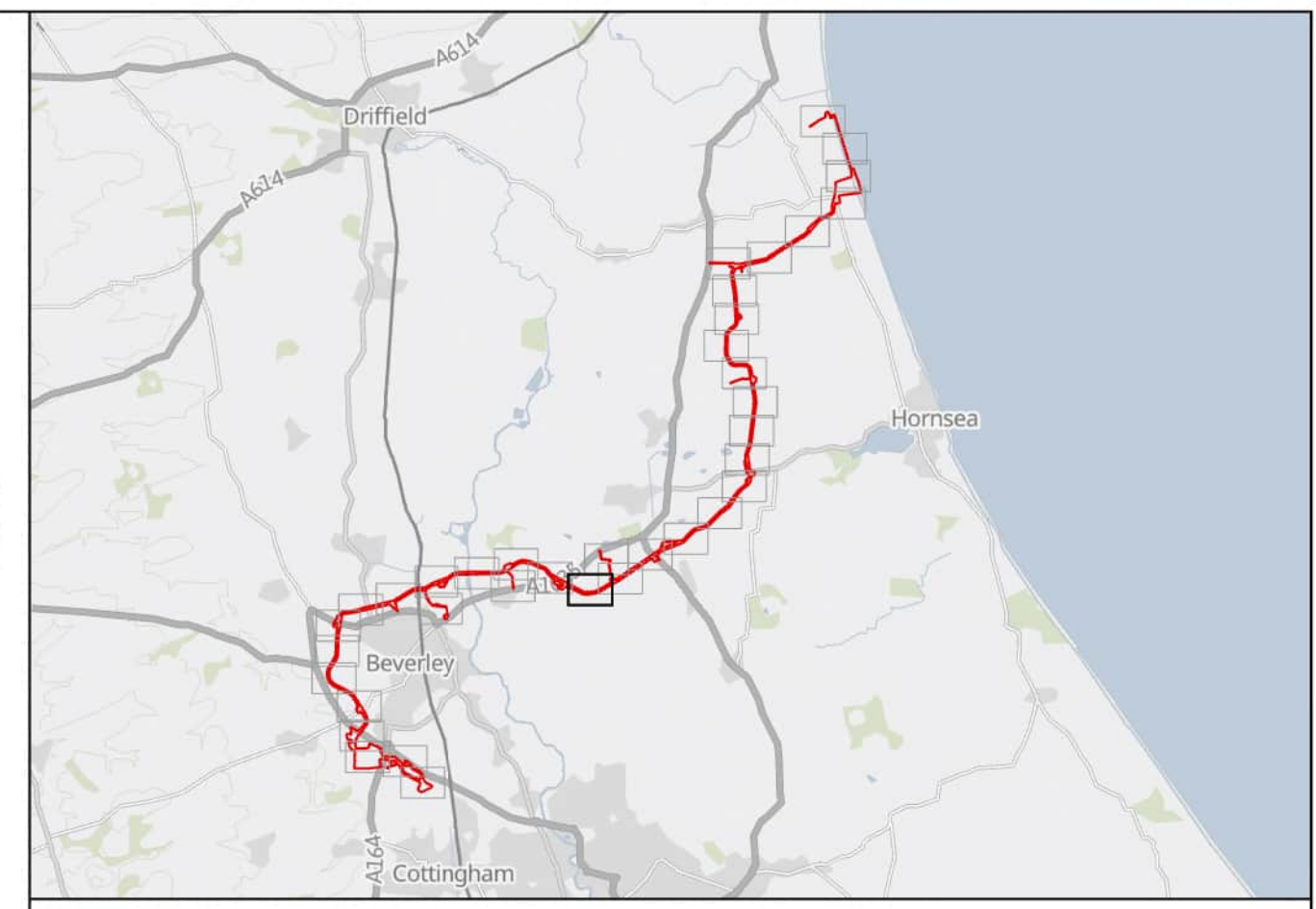
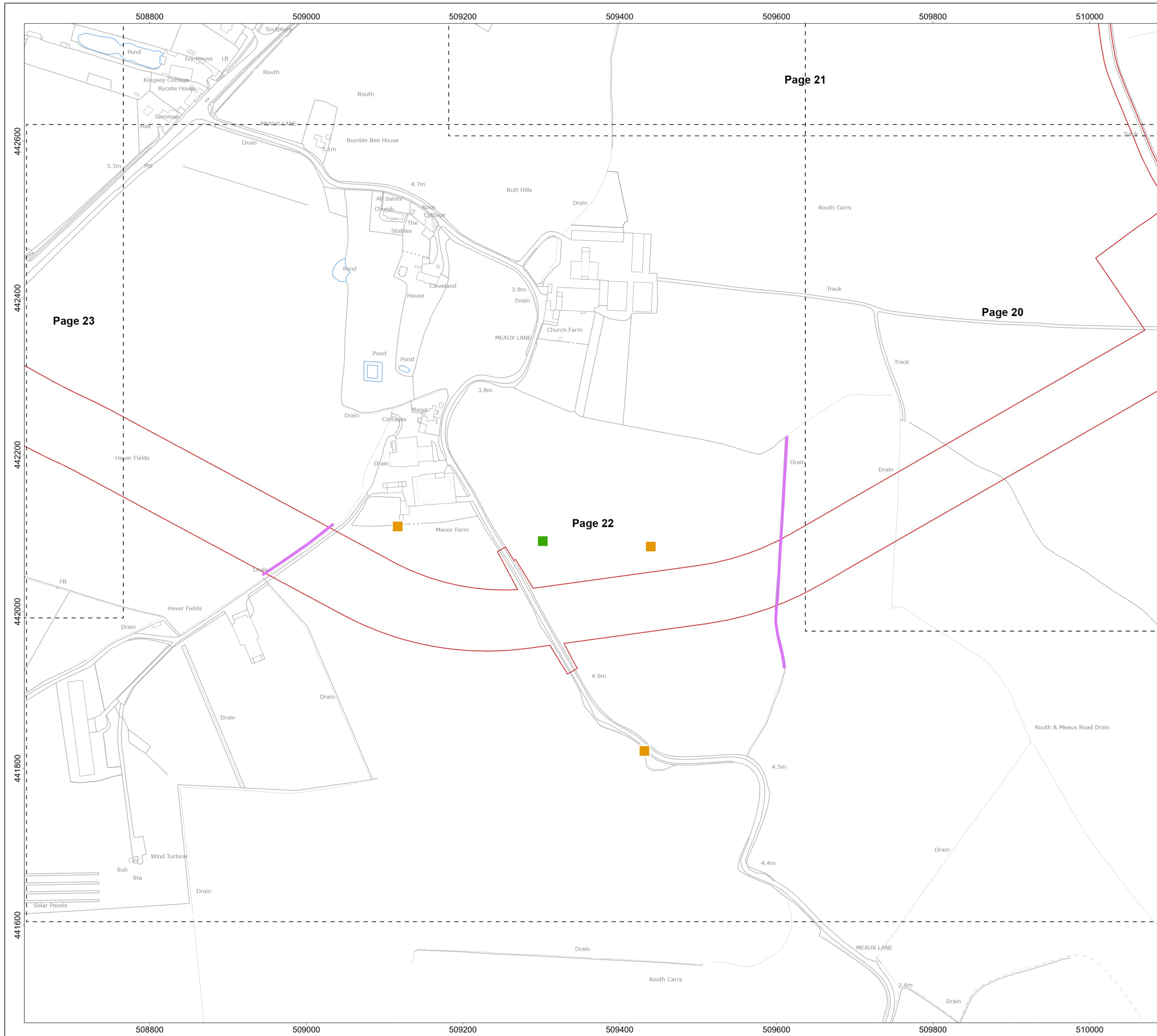
PROJECT TITLE
Dogger Bank South Offshore Wind Farms

DRAWING TITLE
Habitats of Protected Species (Onshore)

DRAWING NUMBER: PC2340-RHD-ON-ZZ-DR-Z-0589 **PAGE NUMBER:** Page 21 of 38

VER	DATE	REMARKS	DRAW	CHEK	APRD
0.1	01/11/2023	First Issue	SB	ND	RH
0.2	19/03/2024	Second Issue	SB	LG	ND
0.3	30/04/2024	Third Issue	SB	LG	ND
0.4	03/05/2024	Fourth Issue	SB	LG	ND
0.5	05/06/2024	Fifth Issue	SB	LG	ND





Legend

- Onshore Order Limits
- Sheet Boundary
- Features of interest for bats
- GCN habitat (pond)
 - GCN Present
 - GCN Present 250m Buffer
- Potential for bat roosts in trees
 - High
 - Moderate
- Potential for watervoles to be present
 - Water voles present
 - Suitable
 - Good
 - Optimal
 - Water vole 10m Buffer
- WCA Breeding Bird
 - Sand Martin
 - Sand Martin 50m Indicative Exclusion Zone

Nesting locations of sensitive species of birds and badger survey results have been omitted from this plan as this is confidential information. This may be made available upon request by relevant parties.



MAP NOTES / DATA SOURCES:
 Contains OS data © Crown Copyright and database right 2023
 Contains data from OS Zoomstack
 © Crown copyright and database rights 2024 Ordnance Survey 0100031673
 Contains public sector information licensed under the Open Government Licence v3.0
 Not to be used for Navigation.

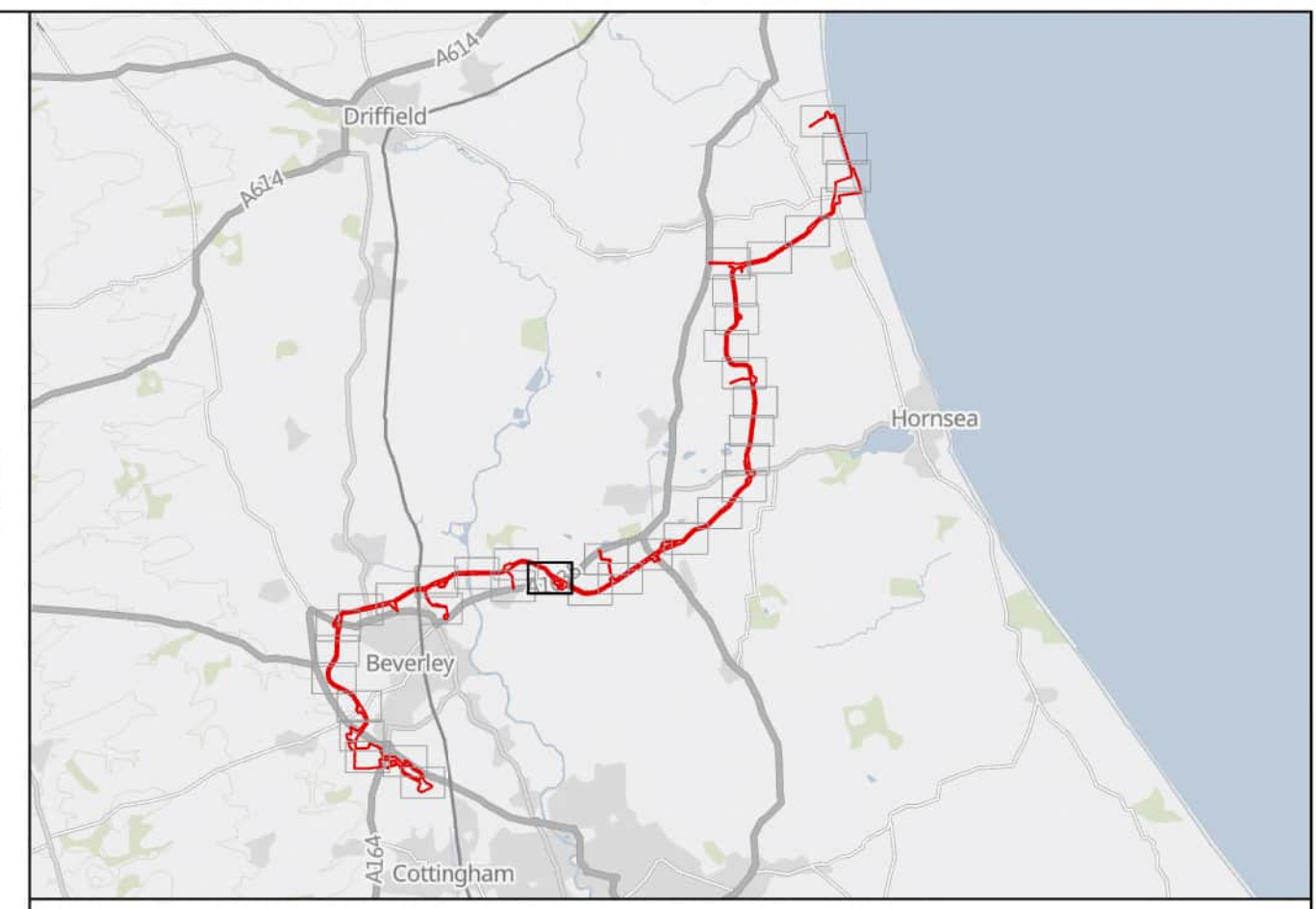
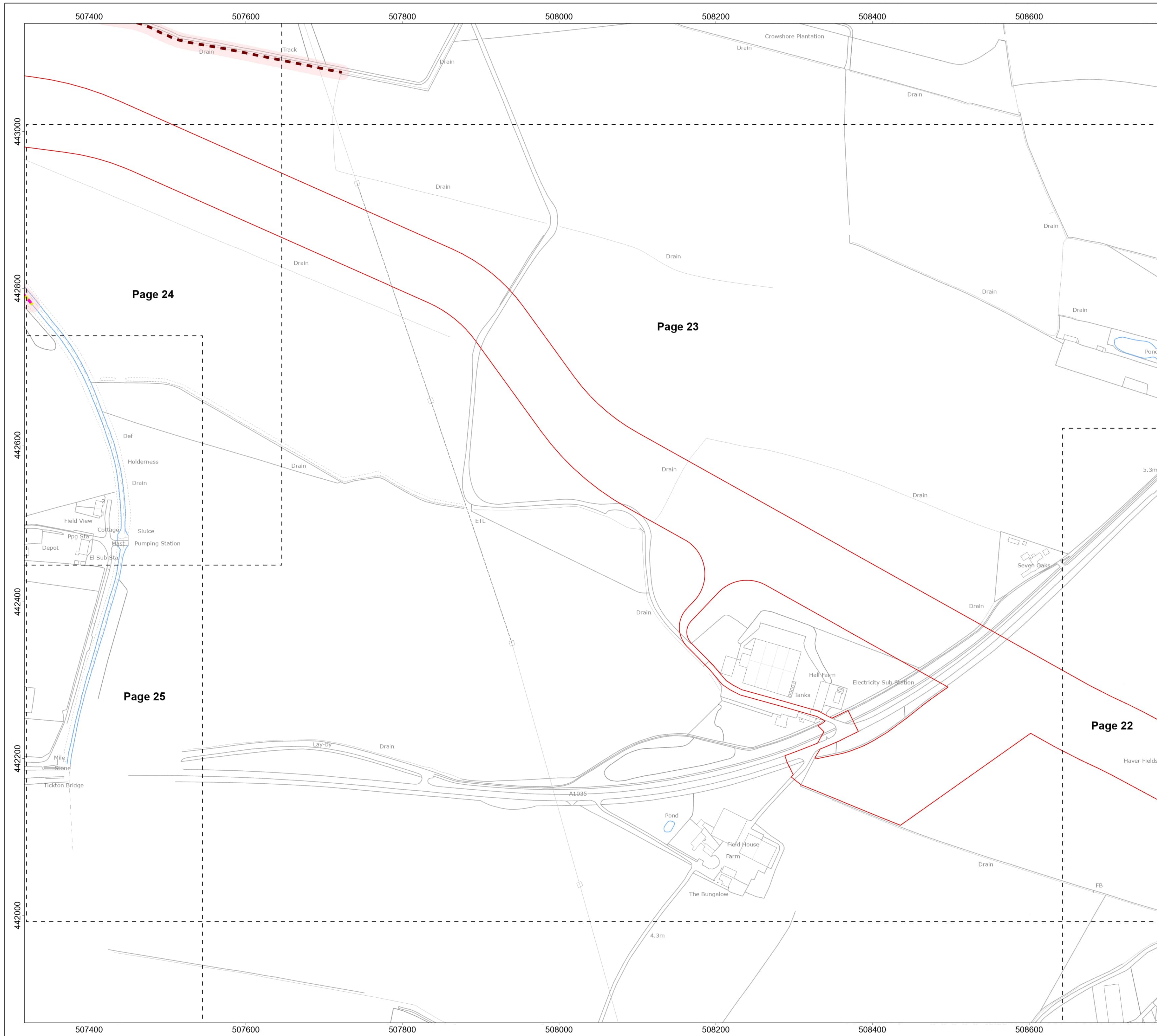
PROJECT TITLE
Dogger Bank South Offshore Wind Farms

DRAWING TITLE
Habitats of Protected Species (Onshore)

DRAWING NUMBER: PC2340-RHD-ON-ZZ-DR-Z-0589 **PAGE NUMBER:** Page 22 of 38

VER	DATE	REMARKS	DRAW	CHEK	APRD
0.1	01/11/2023	First Issue	SB	ND	RH
0.2	19/03/2024	Second Issue	SB	LG	ND
0.3	30/04/2024	Third Issue	SB	LG	ND
0.4	03/05/2024	Fourth Issue	SB	LG	ND
0.5	05/06/2024	Fifth Issue	SB	LG	ND





Legend

- Onshore Order Limits
- Sheet Boundary
- Features of interest for bats
- GCN habitat (pond)
 - GCN Present
 - GCN Present 250m Buffer
- Potential for bat roosts in trees
 - High
 - Moderate
- Potential for watervoles to be present
 - Water voles present
 - Suitable
 - Good
 - Optimal
 - Water vole 10m Buffer
- WCA Breeding Bird
 - Sand Martin
 - Sand Martin 50m Indicative Exclusion Zone

Nesting locations of sensitive species of birds and badger survey results have been omitted from this plan as this is confidential information. This may be made available upon request by relevant parties.


MAP NOTES / DATA SOURCES:
 Contains OS data © Crown Copyright and database right 2023
 Contains data from OS Zoomstack
 © Crown copyright and database rights 2024 Ordnance Survey 0100031673
 Contains public sector information licensed under the Open Government Licence v3.0
 Not to be used for Navigation.

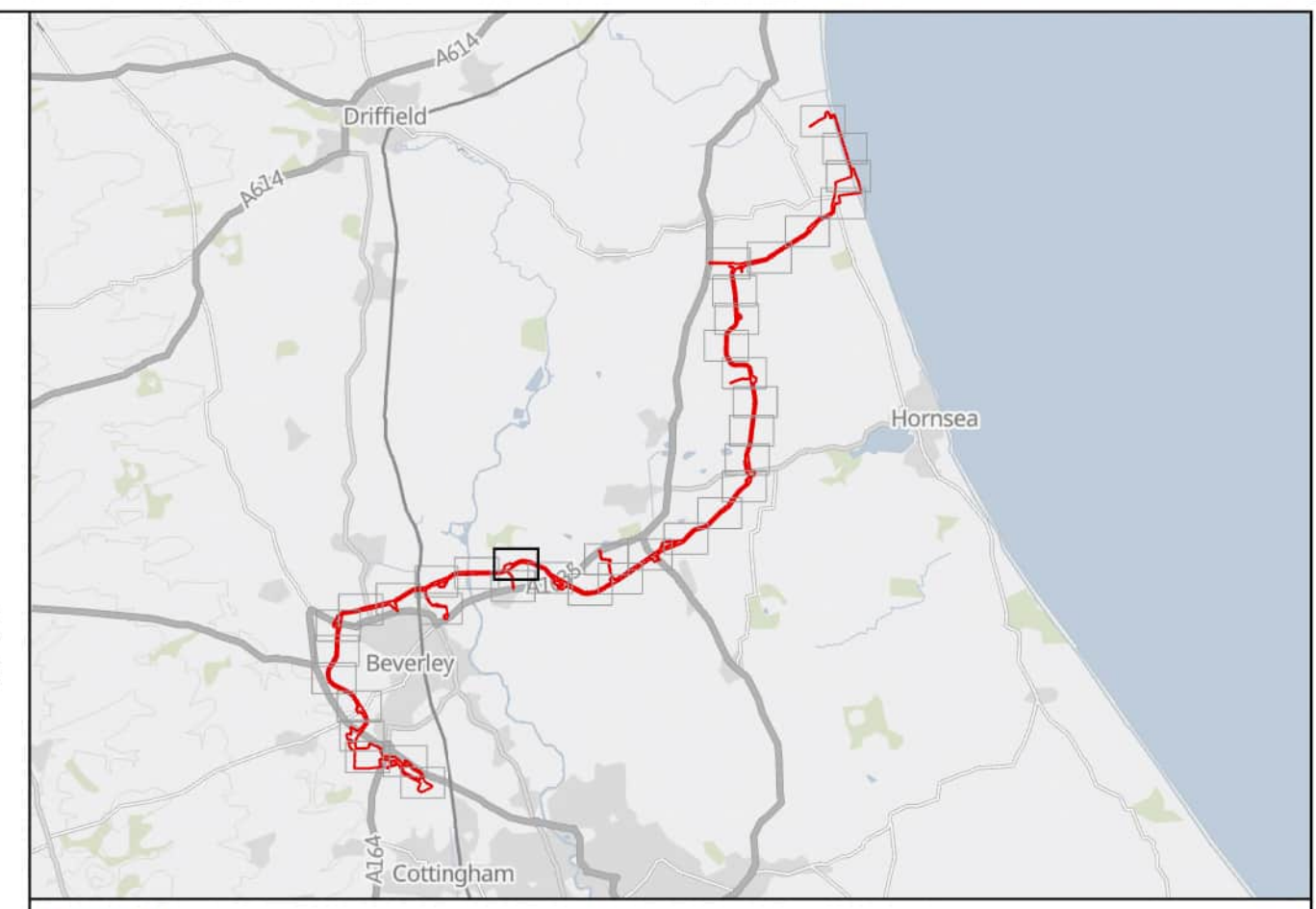
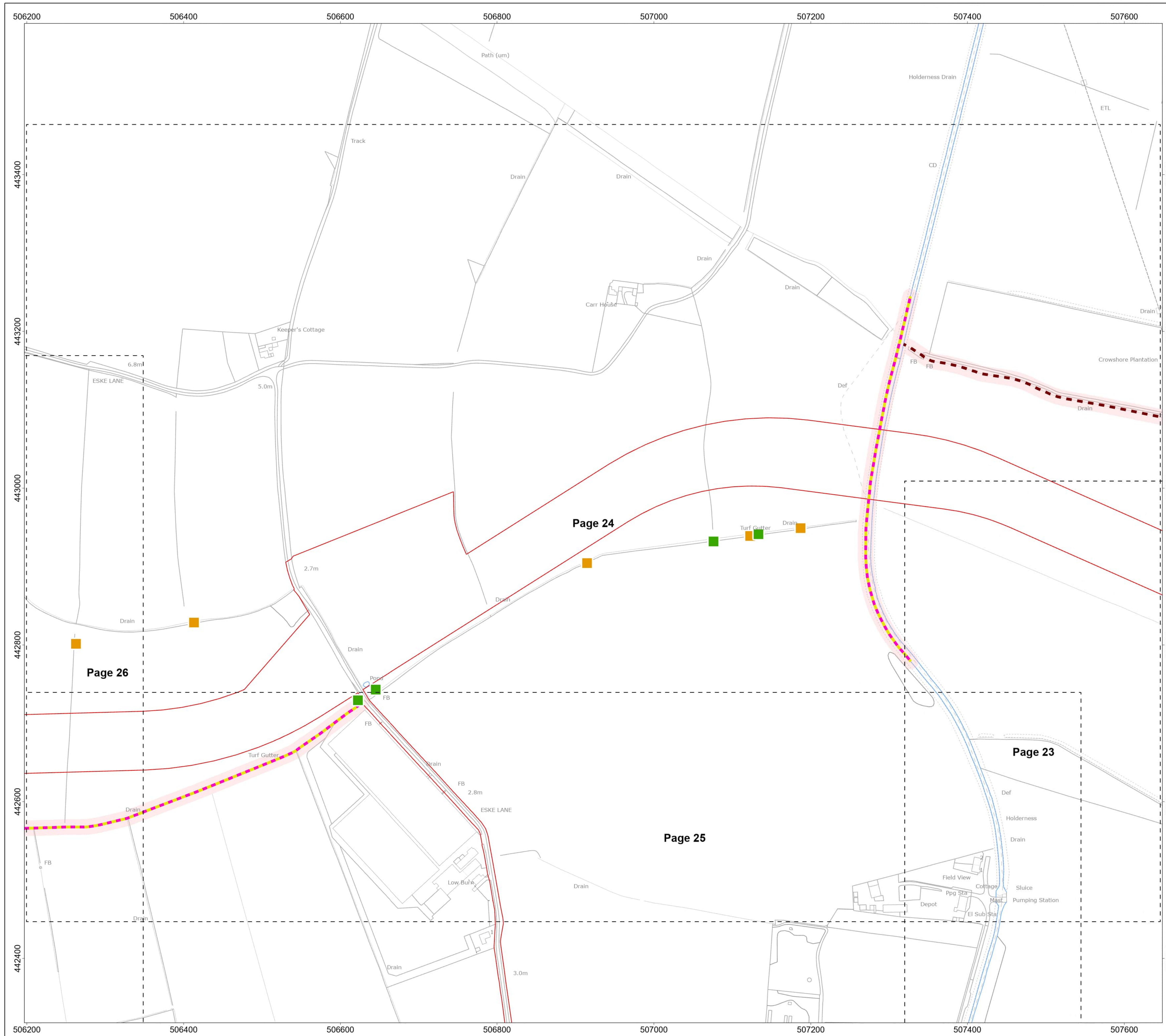
PROJECT TITLE
Dogger Bank South Offshore Wind Farms

DRAWING TITLE
Habitats of Protected Species (Onshore)

DRAWING NUMBER: PC2340-RHD-ON-ZZ-DR-Z-0589 **PAGE NUMBER:** Page 23 of 38

VER	DATE	REMARKS	DRAW	CHEK	APRD
0.1	01/11/2023	First Issue	SB	ND	RH
0.2	19/03/2024	Second Issue	SB	LG	ND
0.3	30/04/2024	Third Issue	SB	LG	ND
0.4	03/05/2024	Fourth Issue	SB	LG	ND
0.5	05/06/2024	Fifth Issue	SB	LG	ND





Onshore Order Limits
 Sheet Boundary
 Features of interest for bats

GCN habitat (pond)
 GCN Present
 GCN Present 250m Buffer

Potential for bat roosts in trees
 High
 Moderate

Potential for water voles to be present
 Water voles present
 Suitable
 Good
 Optimal
 Water vole 10m Buffer

WCA Breeding Bird
 Sand Martin
 Sand Martin 50m Indicative Exclusion Zone

Nesting locations of sensitive species of birds and badger survey results have been omitted from this plan as this is confidential information. This may be made available upon request by relevant parties.


MAP NOTES / DATA SOURCES:
 Contains OS data © Crown Copyright and database right 2023
 Contains data from OS Zoomstack
 © Crown copyright and database rights 2024 Ordnance Survey 0100031673
 Contains public sector information licensed under the Open Government Licence v3.0
 Not to be used for Navigation.

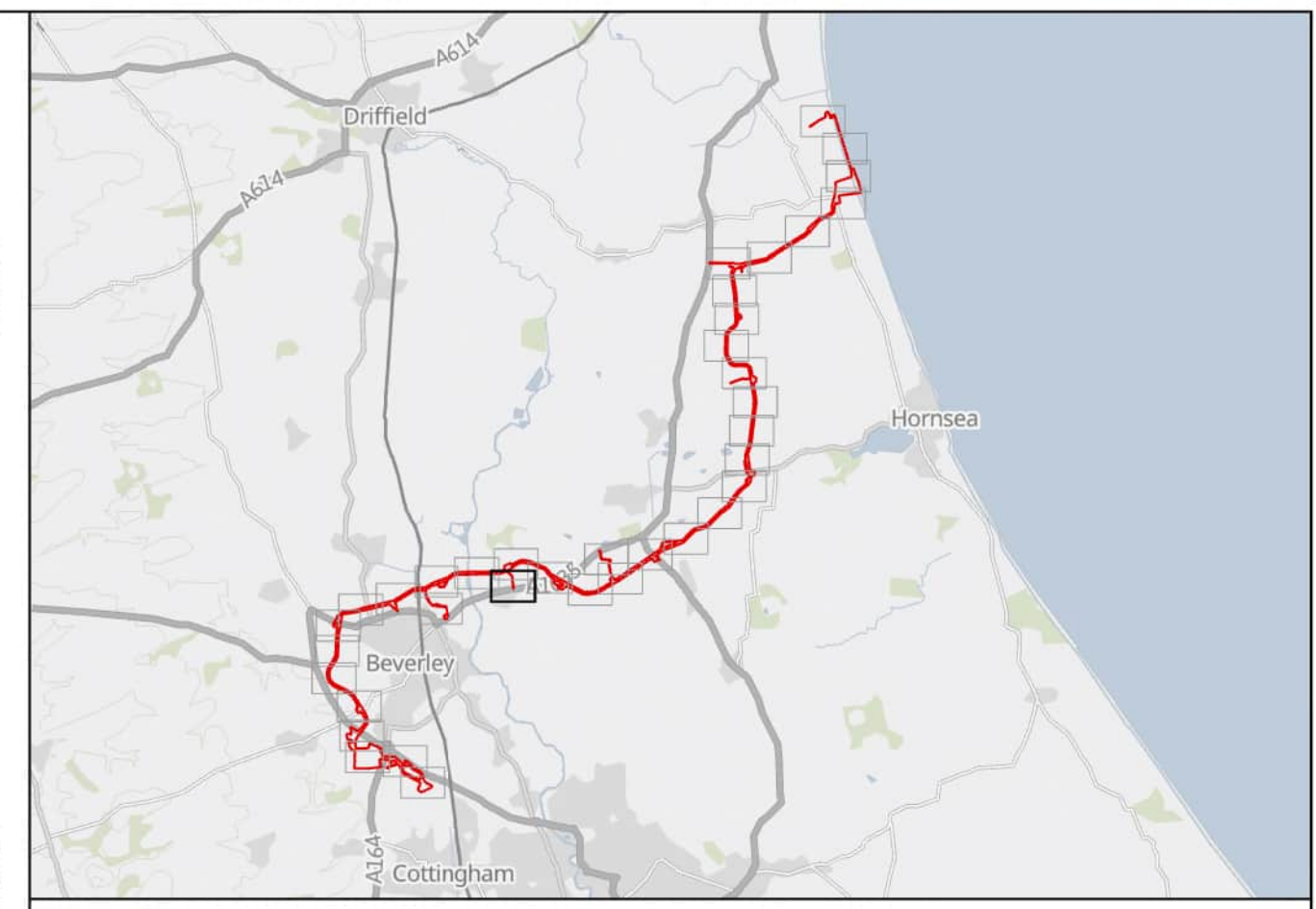
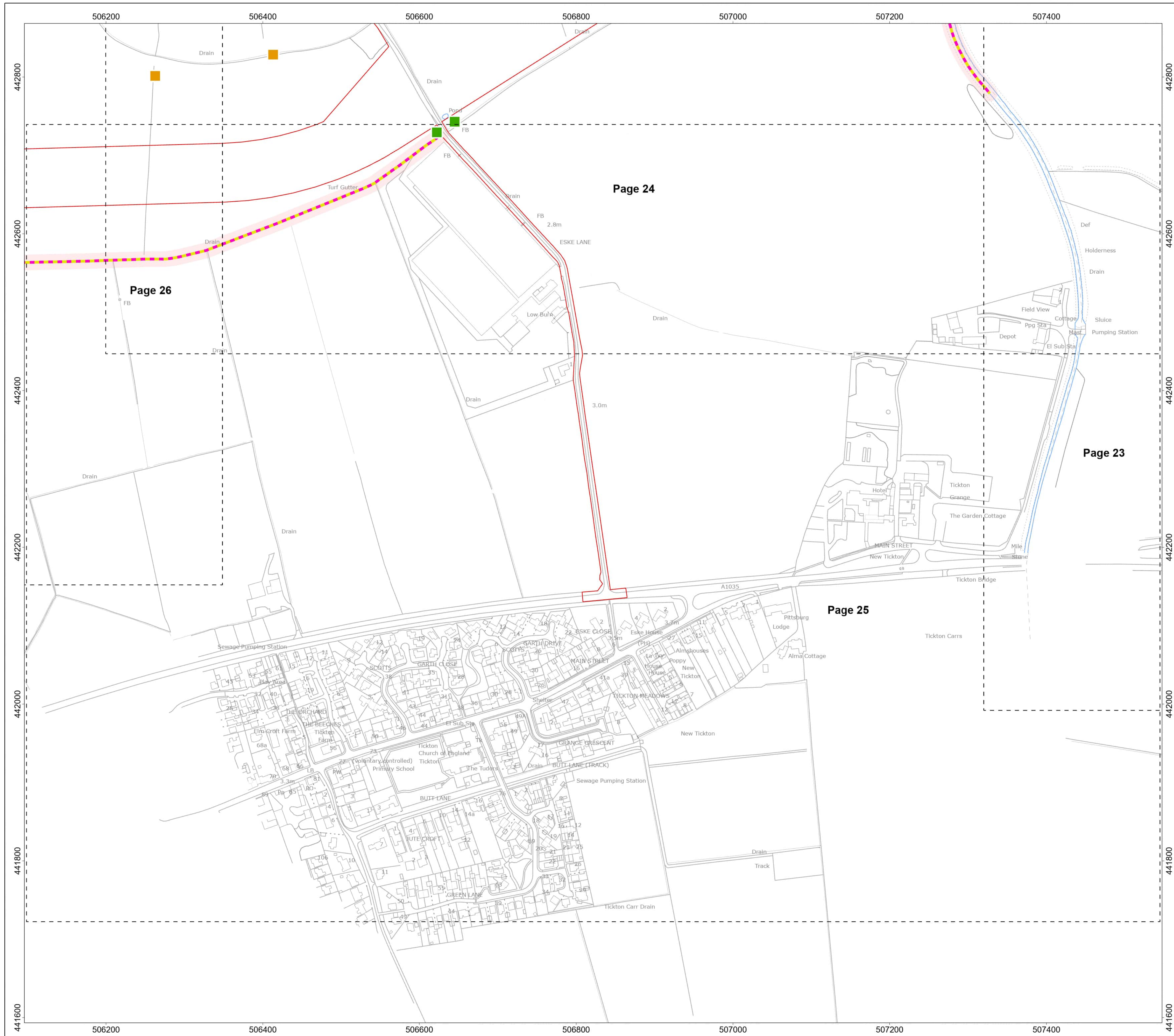
PROJECT TITLE
Dogger Bank South Offshore Wind Farms

DRAWING TITLE
Habitats of Protected Species (Onshore)

DRAWING NUMBER: PC2340-RHD-ON-ZZ-DR-Z-0589
PAGE NUMBER: Page 24 of 38

VER	DATE	REMARKS	DRAW	CHEK	APRD
0.1	01/11/2023	First Issue	SB	ND	RH
0.2	19/03/2024	Second Issue	SB	LG	ND
0.3	30/04/2024	Third Issue	SB	LG	ND
0.4	03/05/2024	Fourth Issue	SB	LG	ND
0.5	05/06/2024	Fifth Issue	SB	LG	ND





- Onshore Order Limits
- Sheet Boundary
- Features of interest for bats
- GCN habitat (pond)**
- GCN Present
- GCN Present 250m Buffer
- Potential for bat roosts in trees**
- High
- Moderate
- Potential for watervoles to be present**
- Water voles present
- Suitable
- Good
- Optimal
- Water vole 10m Buffer
- WCA Breeding Bird**
- Sand Martin
- Sand Martin 50m Indicative Exclusion Zone

Nesting locations of sensitive species of birds and badger survey results have been omitted from this plan as this is confidential information. This may be made available upon request by relevant parties.


MAP NOTES / DATA SOURCES:
 Contains OS data © Crown Copyright and database right 2023
 Contains data from OS Zoomstack
 © Crown copyright and database rights 2024 Ordnance Survey 0100031673
 Contains public sector information licensed under the Open Government Licence v3.0
 Not to be used for Navigation.

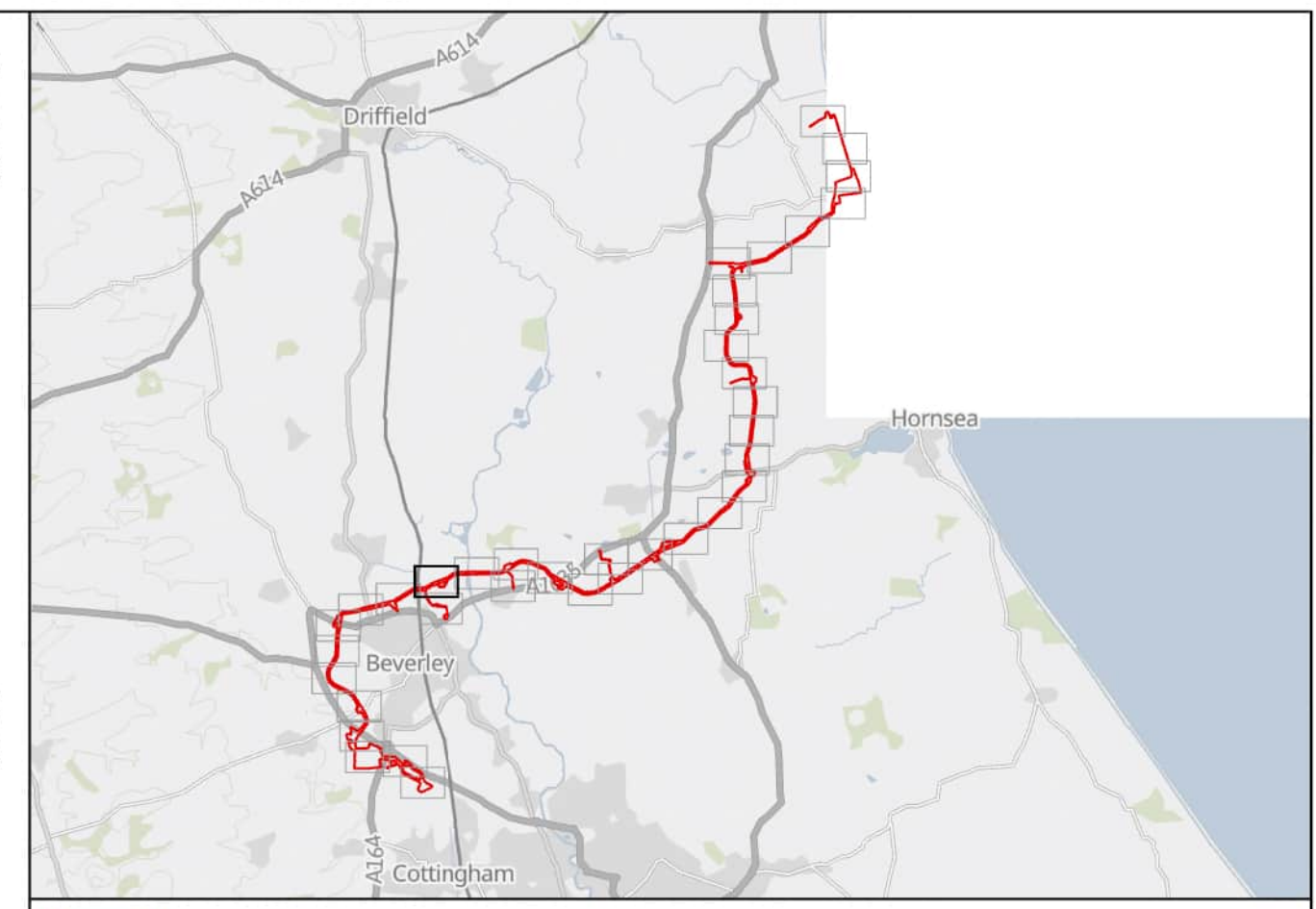
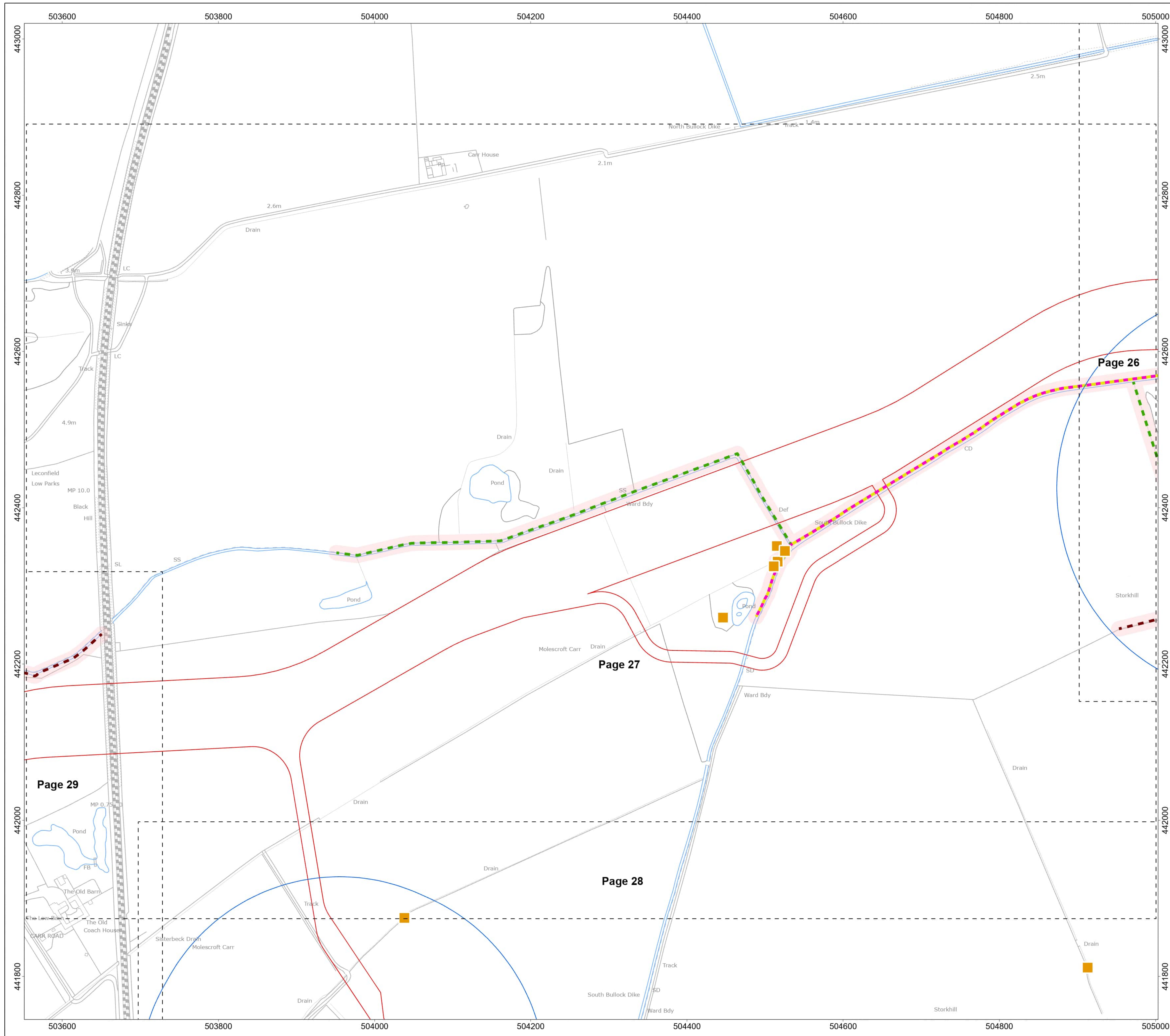
PROJECT TITLE
Dogger Bank South Offshore Wind Farms

DRAWING TITLE
Habitats of Protected Species (Onshore)

DRAWING NUMBER: PC2340-RHD-ON-ZZ-DR-Z-0589 **PAGE NUMBER:** Page 25 of 38

VER	DATE	REMARKS	DRAW	CHEK	APRD
0.1	01/11/2023	First Issue	SB	ND	RH
0.2	19/03/2024	Second Issue	SB	LG	ND
0.3	30/04/2024	Third Issue	SB	LG	ND
0.4	03/05/2024	Fourth Issue	SB	LG	ND
0.5	05/06/2024	Fifth Issue	SB	LG	ND





Legend

- Onshore Order Limits
- Sheet Boundary
- Features of interest for bats
- GCN habitat (pond)
 - GCN Present
 - GCN Present 250m Buffer
- Potential for bat roosts in trees
 - High
 - Moderate
- Potential for water voles to be present
 - Water voles present
 - Suitable
 - Good
 - Optimal
 - Water vole 10m Buffer
- WCA Breeding Bird
 - Sand Martin
 - Sand Martin 50m Indicative Exclusion Zone

Nesting locations of sensitive species of birds and badger survey results have been omitted from this plan as this is confidential information. This may be made available upon request by relevant parties.


MAP NOTES / DATA SOURCES:
 Contains OS data © Crown Copyright and database right 2023
 Contains data from OS Zoomstack
 © Crown copyright and database rights 2024 Ordnance Survey 0100031673
 Contains public sector information licensed under the Open Government Licence v3.0
 Not to be used for Navigation.

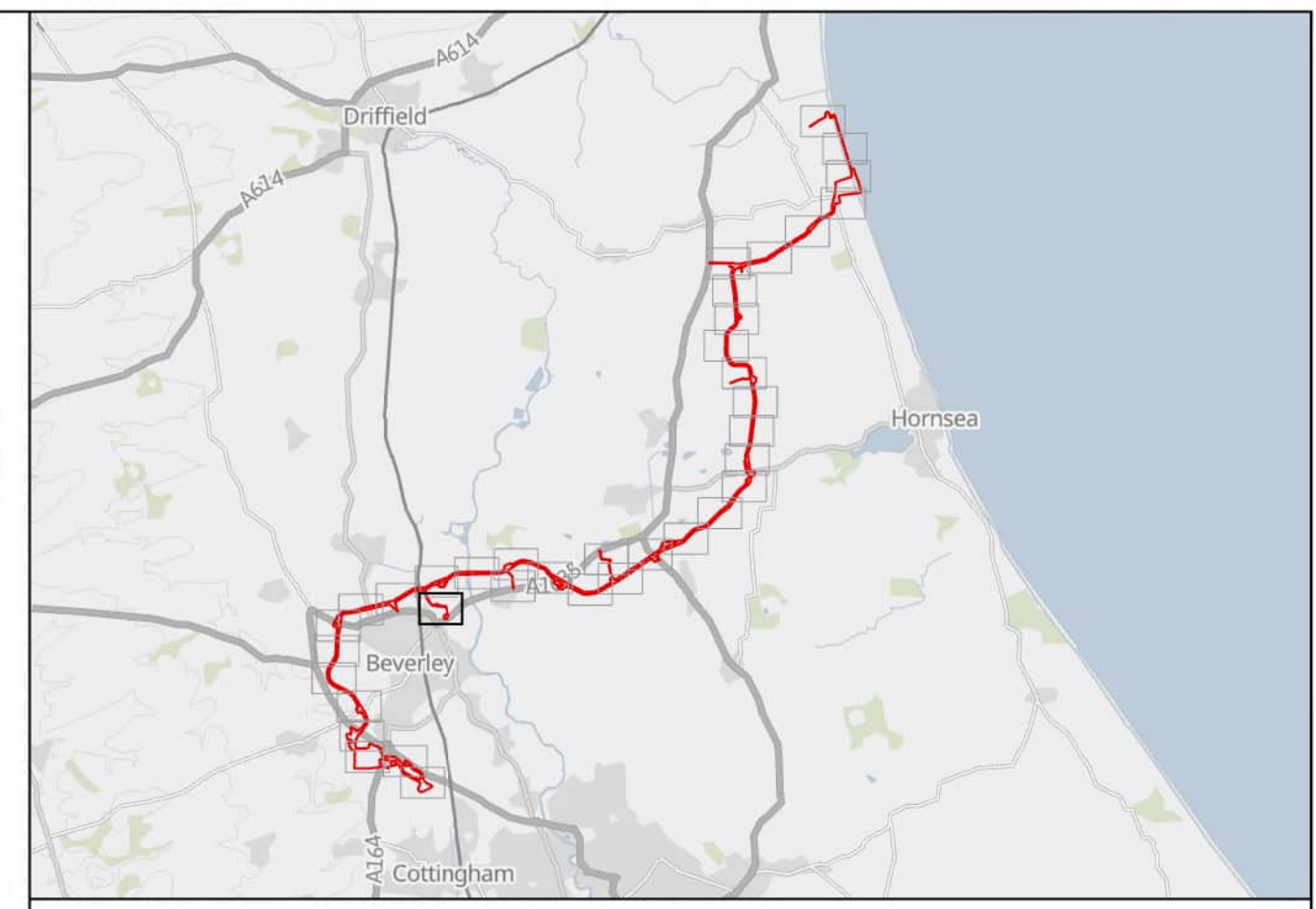
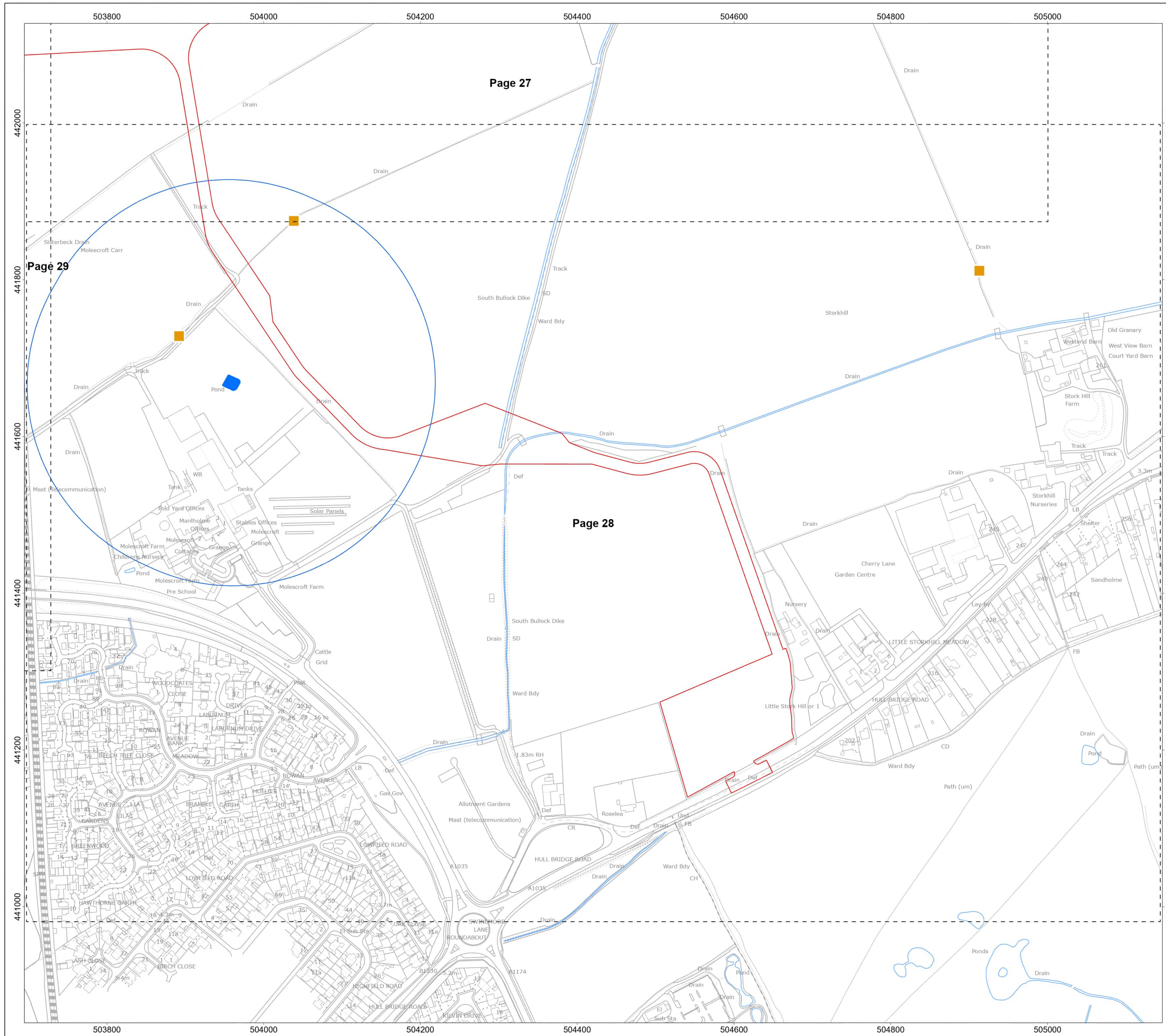
PROJECT TITLE
Dogger Bank South Offshore Wind Farms

DRAWING TITLE
Habitats of Protected Species (Onshore)

DRAWING NUMBER: PC2340-RHD-ON-ZZ-DR-Z-0589 **PAGE NUMBER:** Page 27 of 38

VER	DATE	REMARKS	DRAW	CHEK	APRD
0.1	01/11/2023	First Issue	SB	ND	RH
0.2	19/03/2024	Second Issue	SB	LG	ND
0.3	30/04/2024	Third Issue	SB	LG	ND
0.4	03/05/2024	Fourth Issue	SB	LG	ND
0.5	05/06/2024	Fifth Issue	SB	LG	ND





Legend

- Onshore Order Limits
- Sheet Boundary
- Features of interest for bats
- GCN habitat (pond)
 - GCN Present
 - GCN Present 250m Buffer
- Potential for bat roosts in trees
 - High
 - Moderate
- Potential for water voles to be present
 - Water voles present
 - Suitable
 - Good
 - Optimal
 - Water vole 10m Buffer
- WCA Breeding Bird
 - Sand Martin
 - Sand Martin 50m Indicative Exclusion Zone



Nesting locations of sensitive species of birds and badger survey results have been omitted from this plan as this is confidential information. This may be made available upon request by relevant parties.

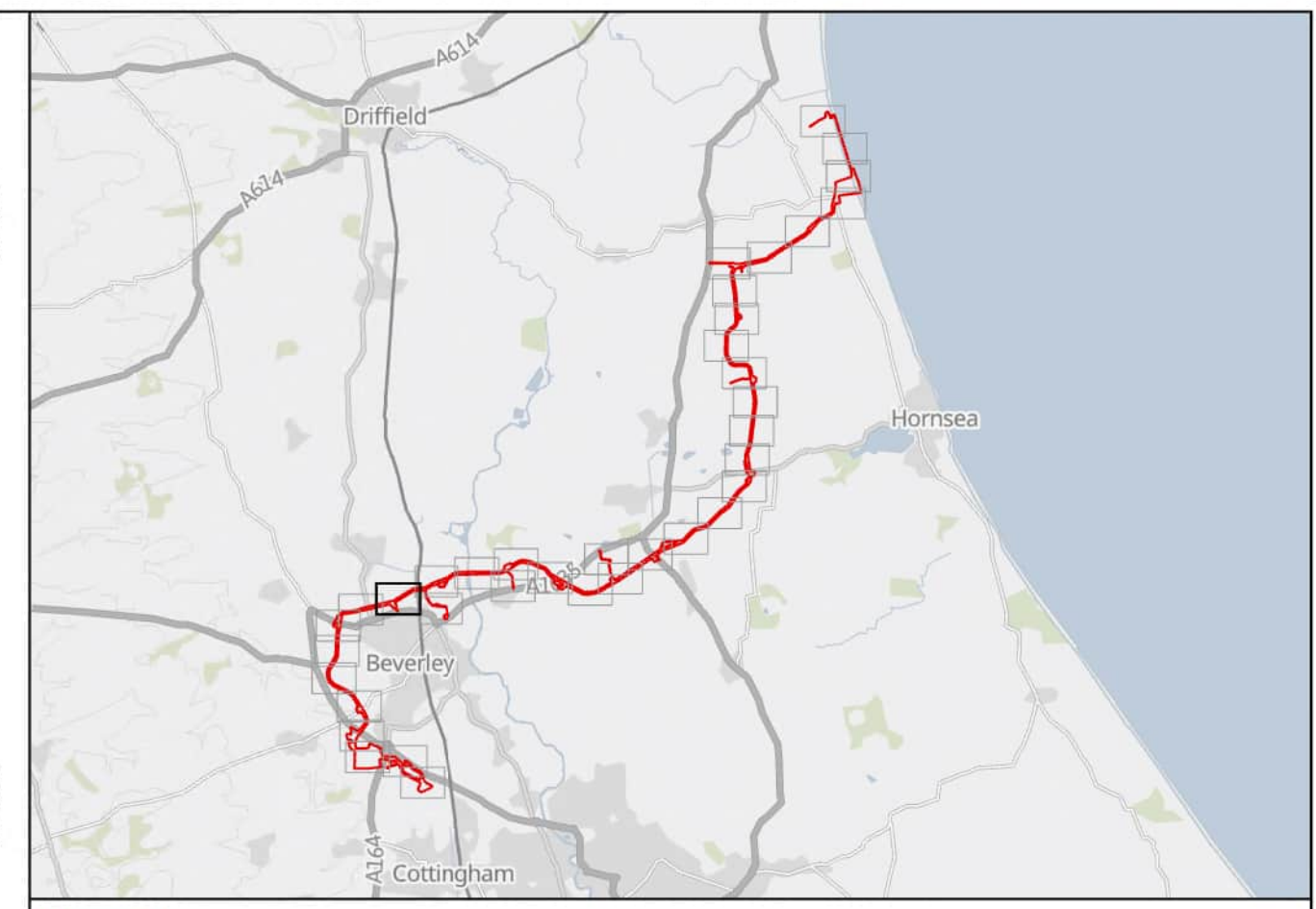
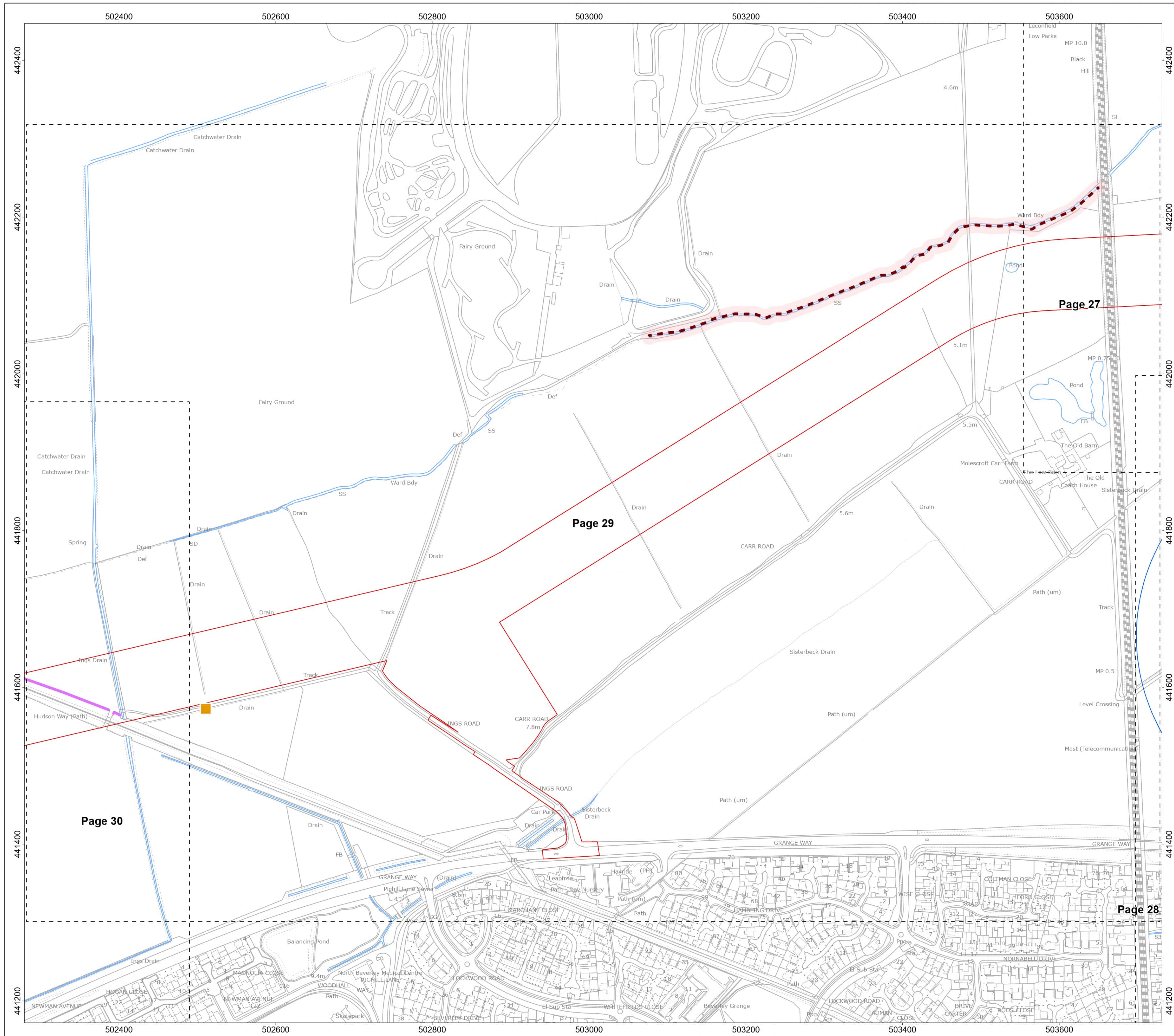
MAP NOTES / DATA SOURCES:
 Contains OS data © Crown Copyright and database right 2023
 Contains data from OS Zoomstack
 © Crown copyright and database rights 2024 Ordnance Survey 0100031673
 Contains public sector information licensed under the Open Government Licence v3.0
 Not to be used for Navigation.

PROJECT TITLE
Dogger Bank South Offshore Wind Farms

DRAWING TITLE
Habitats of Protected Species (Onshore)

DRAWING NUMBER: PC2340-RHD-ON-ZZ-DR-Z-0589			PAGE NUMBER: Page 28 of 38		
VER	DATE	REMARKS	DRAW	CHEK	APRD
0.1	01/11/2023	First Issue	SB	ND	RH
0.2	19/03/2024	Second Issue	SB	LG	ND
0.3	30/04/2024	Third Issue	SB	LG	ND
0.4	03/05/2024	Fourth Issue	SB	LG	ND
0.5	05/06/2024	Fifth Issue	SB	LG	ND





Legend

- Onshore Order Limits
- Sheet Boundary
- Features of interest for bats
- GCN habitat (pond)
 - GCN Present
 - GCN Present 250m Buffer
- Potential for bat roosts in trees
 - High
 - Moderate
- Potential for water voles to be present
 - Water voles present
 - Suitable
 - Good
 - Optimal
 - Water vole 10m Buffer
- WCA Breeding Bird
 - Sand Martin
 - Sand Martin 50m Indicative Exclusion Zone

Nesting locations of sensitive species of birds and badger survey results have been omitted from this plan as this is confidential information. This may be made available upon request by relevant parties.


MAP NOTES / DATA SOURCES:
 Contains OS data © Crown Copyright and database right 2023
 Contains data from OS Zoomstack
 © Crown copyright and database rights 2024 Ordnance Survey 0100031673
 Contains public sector information licensed under the Open Government Licence v3.0
 Not to be used for Navigation.

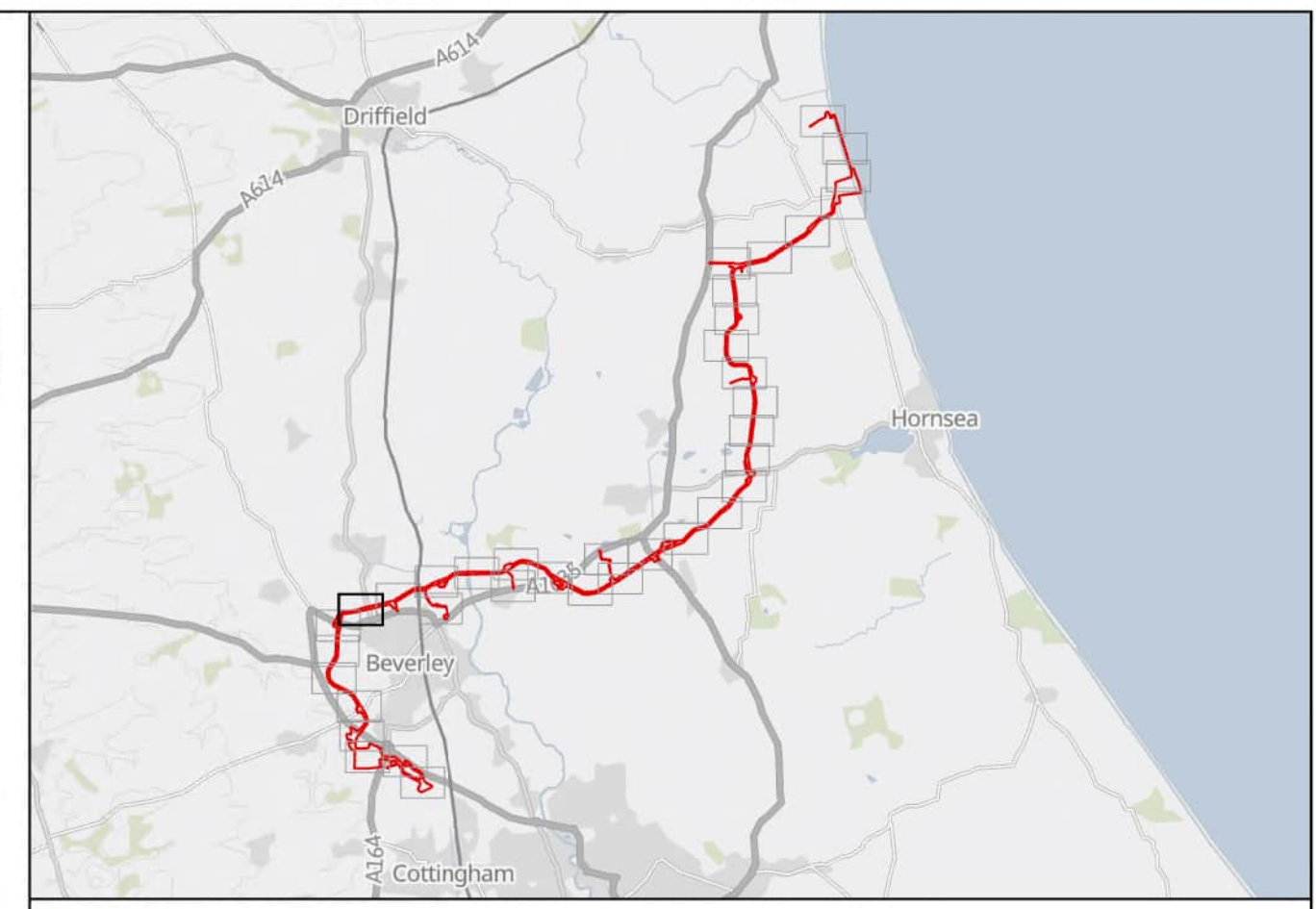
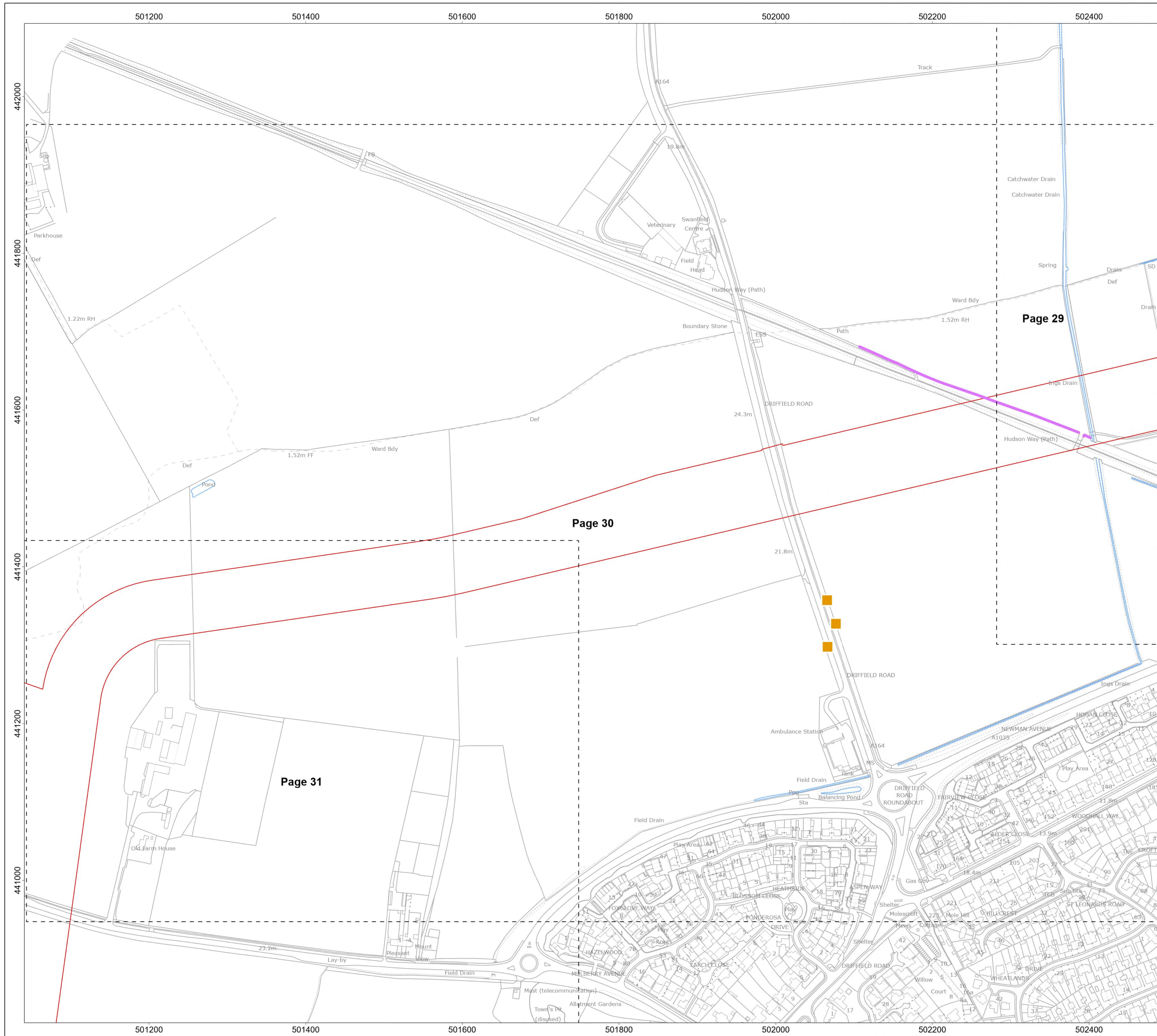
PROJECT TITLE
Dogger Bank South Offshore Wind Farms

DRAWING TITLE
Habitats of Protected Species (Onshore)

DRAWING NUMBER: PC2340-RHD-ON-ZZ-DR-Z-0589 **PAGE NUMBER:** Page 29 of 38

VER	DATE	REMARKS	DRAW	CHEK	APRD
0.1	01/11/2023	First Issue	SB	ND	RH
0.2	19/03/2024	Second Issue	SB	LG	ND
0.3	30/04/2024	Third Issue	SB	LG	ND
0.4	03/05/2024	Fourth Issue	SB	LG	ND
0.5	05/06/2024	Fifth Issue	SB	LG	ND





Legend

- Onshore Order Limits
- Sheet Boundary
- Features of interest for bats
- GCN habitat (pond)
 - GCN Present
 - GCN Present 250m Buffer
- Potential for bat roosts in trees
 - High
 - Moderate
- Potential for water voles to be present
 - Water voles present
 - Suitable
 - Good
 - Optimal
 - Water vole 10m Buffer
- WCA Breeding Bird
 - Sand Martin
 - Sand Martin 50m Indicative Exclusion Zone

Nesting locations of sensitive species of birds and badger survey results have been omitted from this plan as this is confidential information. This may be made available upon request by relevant parties.


MAP NOTES / DATA SOURCES:
 Contains OS data © Crown Copyright and database right 2023
 Contains data from OS Zoomstack
 © Crown copyright and database rights 2024 Ordnance Survey 0100031673
 Contains public sector information licensed under the Open Government Licence v3.0
 Not to be used for Navigation.

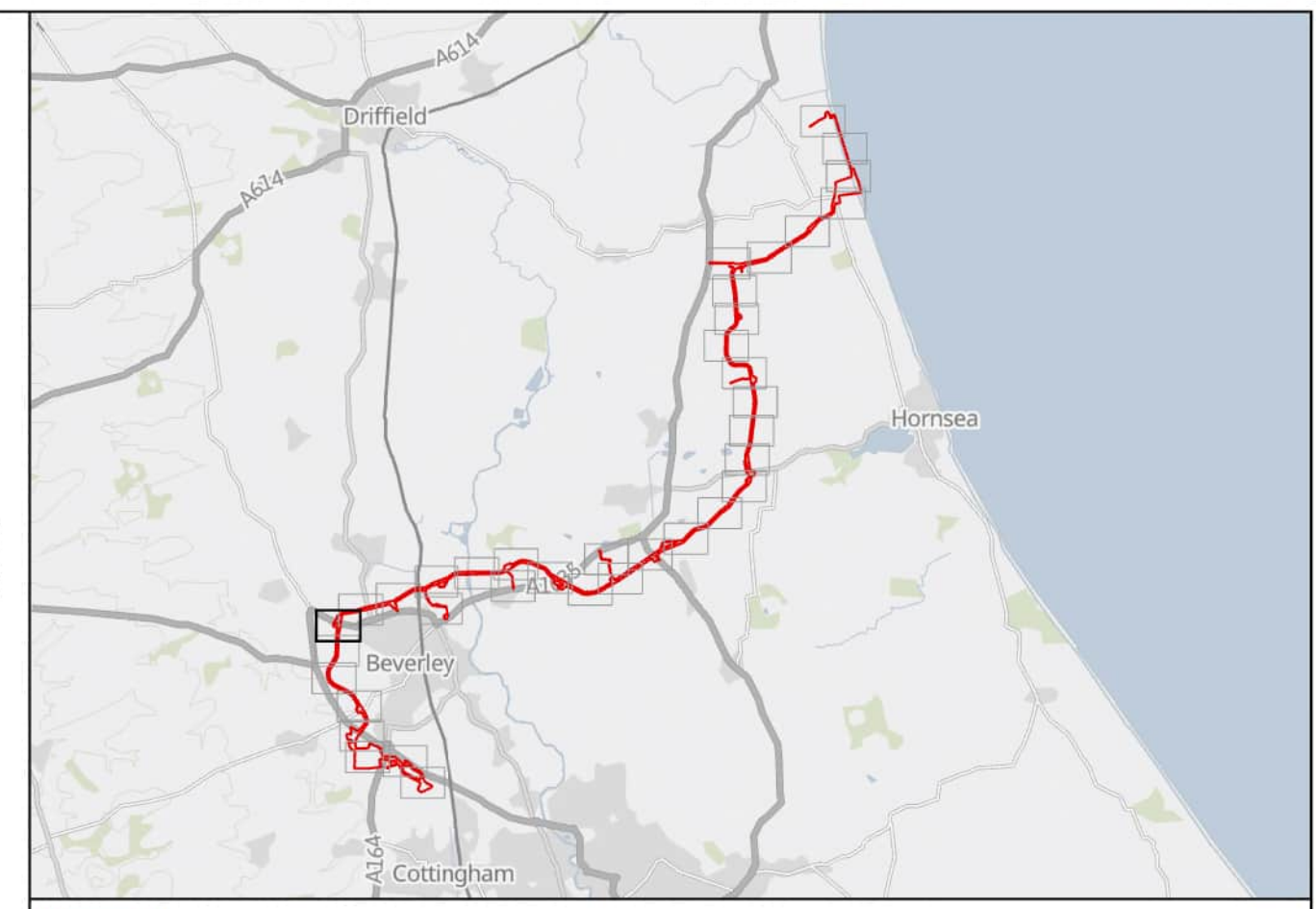
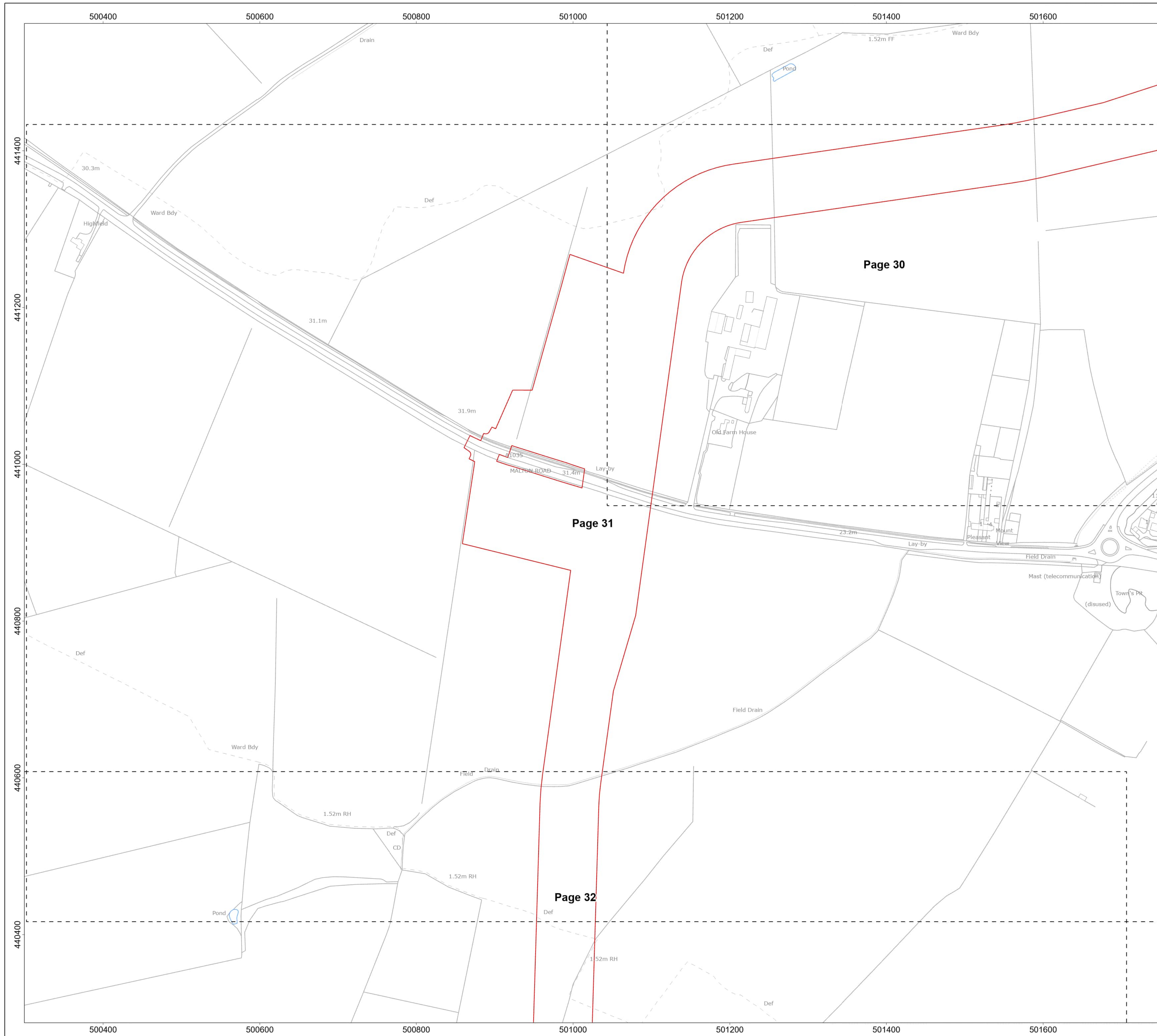
PROJECT TITLE
Dogger Bank South Offshore Wind Farms

DRAWING TITLE
Habitats of Protected Species (Onshore)

DRAWING NUMBER: PC2340-RHD-ON-ZZ-DR-Z-0589 **PAGE NUMBER:** Page 30 of 38

VER	DATE	REMARKS	DRAW	CHEK	APRD
0.1	01/11/2023	First Issue	SB	ND	RH
0.2	19/03/2024	Second Issue	SB	LG	ND
0.3	30/04/2024	Third Issue	SB	LG	ND
0.4	03/05/2024	Fourth Issue	SB	LG	ND
0.5	05/06/2024	Fifth Issue	SB	LG	ND





Legend

- Onshore Order Limits
- Sheet Boundary
- Features of interest for bats
- GCN habitat (pond)
 - GCN Present
 - GCN Present 250m Buffer
- Potential for bat roosts in trees
 - High
 - Moderate
- Potential for water voles to be present
 - Water voles present
 - Suitable
 - Good
 - Optimal
 - Water vole 10m Buffer
- WCA Breeding Bird
 - Sand Martin
 - Sand Martin 50m Indicative Exclusion Zone

Nesting locations of sensitive species of birds and badger survey results have been omitted from this plan as this is confidential information. This may be made available upon request by relevant parties.


MAP NOTES / DATA SOURCES:
 Contains OS data © Crown Copyright and database right 2023
 Contains data from OS Zoomstack
 © Crown copyright and database rights 2024 Ordnance Survey 0100031673
 Contains public sector information licensed under the Open Government Licence v3.0
 Not to be used for Navigation.

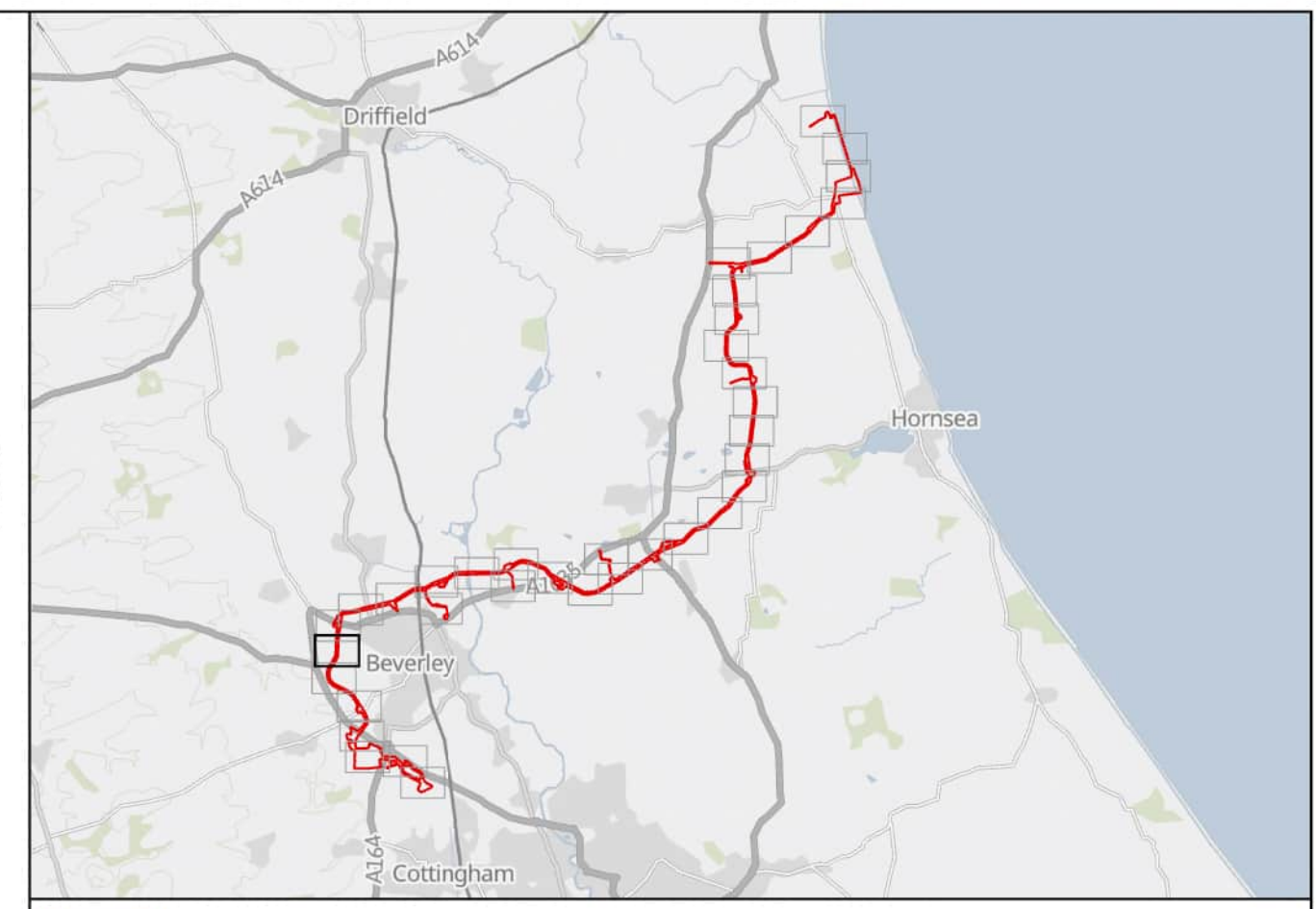
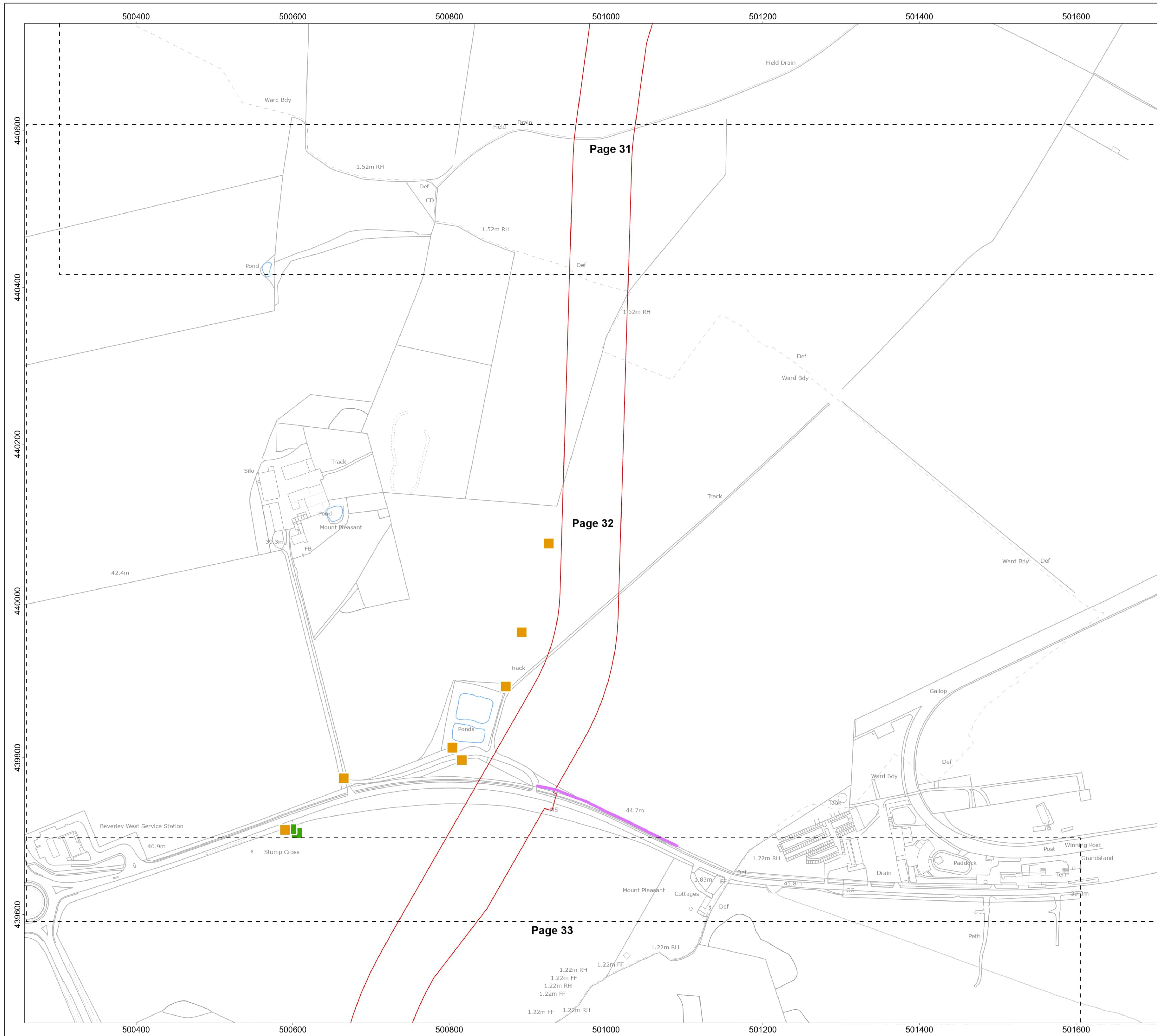
PROJECT TITLE
Dogger Bank South Offshore Wind Farms

DRAWING TITLE
Habitats of Protected Species (Onshore)

DRAWING NUMBER: PC2340-RHD-ON-ZZ-DR-Z-0589 **PAGE NUMBER:** Page 31 of 38

VER	DATE	REMARKS	DRAW	CHEK	APRD
0.1	01/11/2023	First Issue	SB	ND	RH
0.2	19/03/2024	Second Issue	SB	LG	ND
0.3	30/04/2024	Third Issue	SB	LG	ND
0.4	03/05/2024	Fourth Issue	SB	LG	ND
0.5	05/06/2024	Fifth Issue	SB	LG	ND





Legend

- Onshore Order Limits
- Sheet Boundary
- Features of interest for bats
- GCN habitat (pond)
 - GCN Present
 - GCN Present 250m Buffer
- Potential for bat roosts in trees
 - High
 - Moderate
- Potential for water voles to be present
 - Water voles present
 - Suitable
 - Good
 - Optimal
 - Water vole 10m Buffer
- WCA Breeding Bird
 - Sand Martin
 - Sand Martin 50m Indicative Exclusion Zone

Nesting locations of sensitive species of birds and badger survey results have been omitted from this plan as this is confidential information. This may be made available upon request by relevant parties.

MAP NOTES / DATA SOURCES:
 Contains OS data © Crown Copyright and database right 2023
 Contains data from OS Zoomstack
 © Crown copyright and database rights 2024 Ordnance Survey 0100031673
 Contains public sector information licensed under the Open Government Licence v3.0
 Not to be used for Navigation.

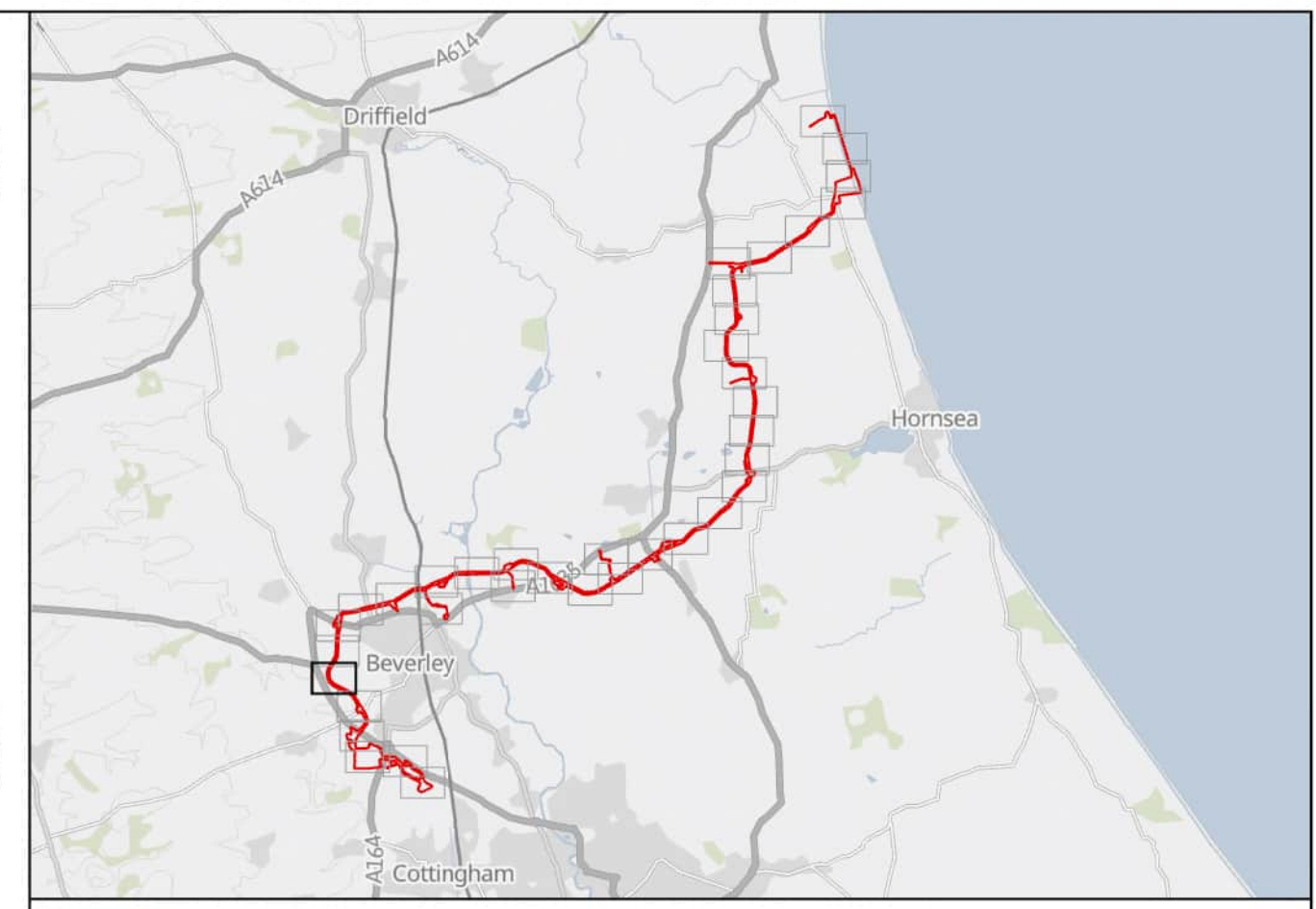
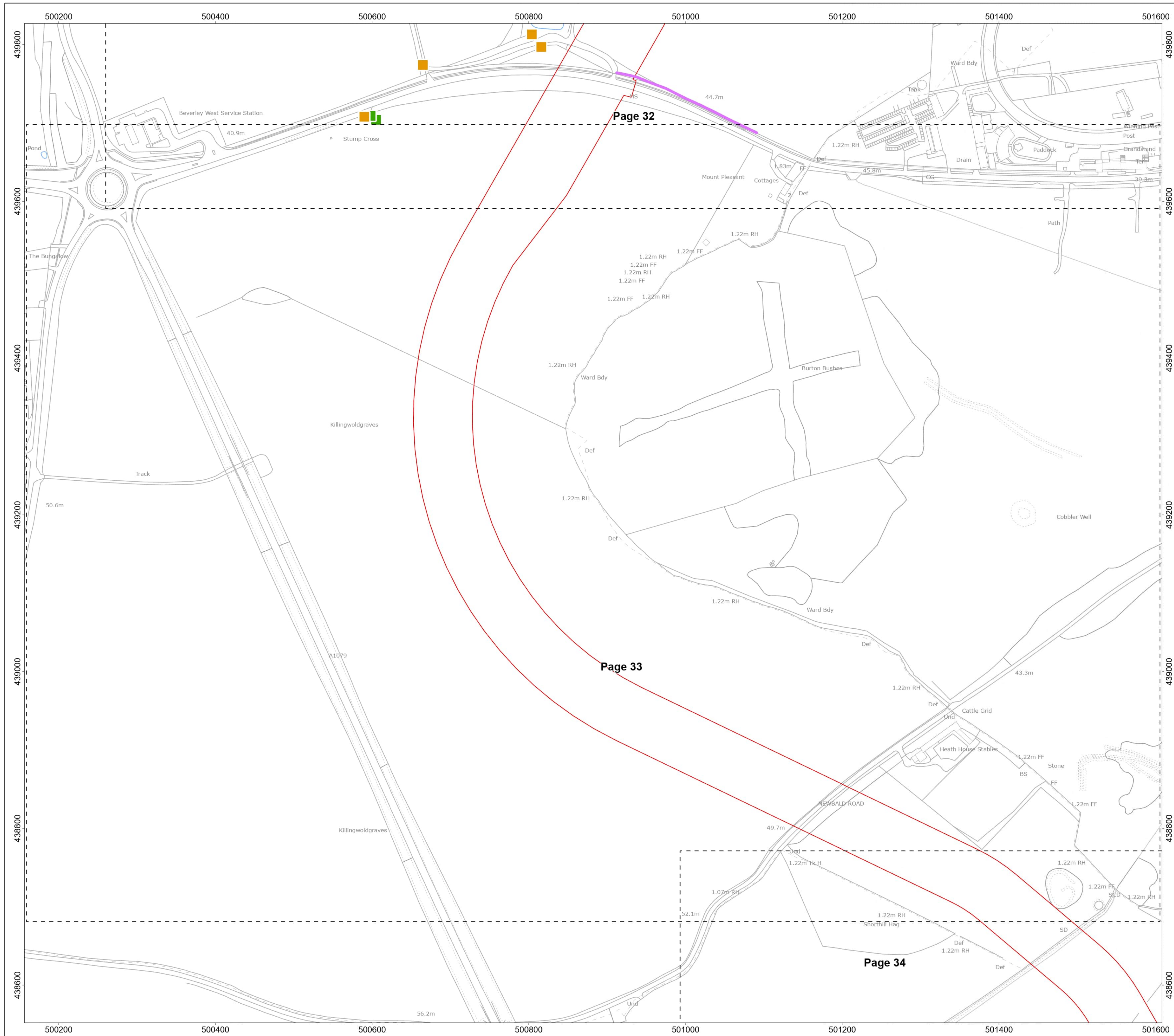
PROJECT TITLE
Dogger Bank South Offshore Wind Farms

DRAWING TITLE
Habitats of Protected Species (Onshore)

DRAWING NUMBER: PC2340-RHD-ON-ZZ-DR-Z-0589 **PAGE NUMBER:** Page 32 of 38

VER	DATE	REMARKS	DRAW	CHEK	APRD
0.1	01/11/2023	First Issue	SB	ND	RH
0.2	19/03/2024	Second Issue	SB	LG	ND
0.3	30/04/2024	Third Issue	SB	LG	ND
0.4	03/05/2024	Fourth Issue	SB	LG	ND
0.5	05/06/2024	Fifth Issue	SB	LG	ND





Onshore Order Limits
 Sheet Boundary
 Features of interest for bats

GCN habitat (pond)
 GCN Present
 GCN Present 250m Buffer

Potential for bat roosts in trees
 High
 Moderate

Potential for watervoles to be present
 Water voles present
 Suitable
 Good
 Optimal
 Water vole 10m Buffer

WCA Breeding Bird
 Sand Martin
 Sand Martin 50m Indicative Exclusion Zone

Nesting locations of sensitive species of birds and badger survey results have been omitted from this plan as this is confidential information. This may be made available upon request by relevant parties.


MAP NOTES / DATA SOURCES:
 Contains OS data © Crown Copyright and database right 2023
 Contains data from OS Zoomstack
 © Crown copyright and database rights 2024 Ordnance Survey 0100031673
 Contains public sector information licensed under the Open Government Licence v3.0
 Not to be used for Navigation.

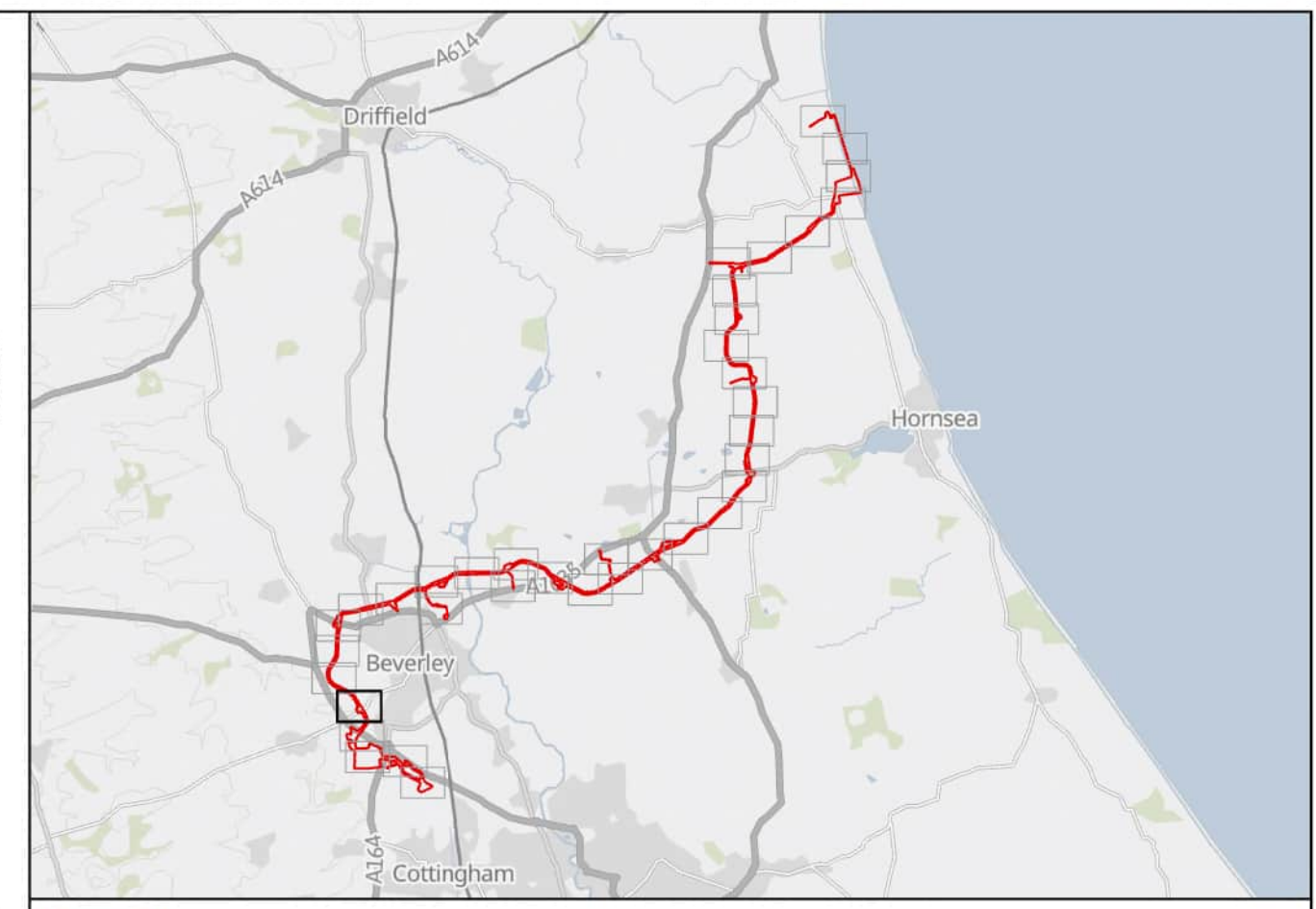
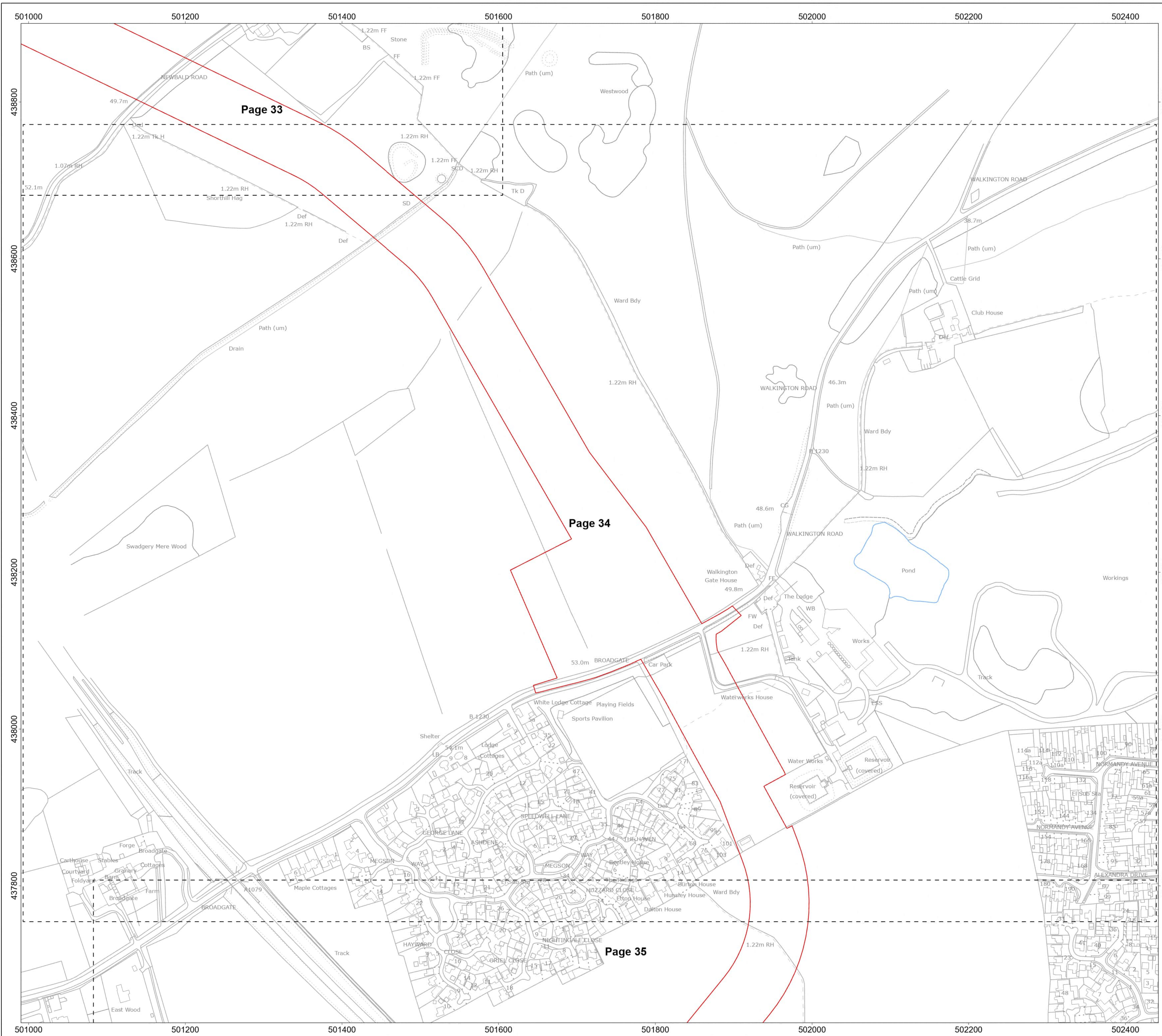
PROJECT TITLE
Dogger Bank South Offshore Wind Farms

DRAWING TITLE
Habitats of Protected Species (Onshore)

DRAWING NUMBER: PC2340-RHD-ON-ZZ-DR-Z-0589
PAGE NUMBER: Page 33 of 38

VER	DATE	REMARKS	DRAW	CHEK	APRD
0.1	01/11/2023	First Issue	SB	ND	RH
0.2	19/03/2024	Second Issue	SB	LG	ND
0.3	30/04/2024	Third Issue	SB	LG	ND
0.4	03/05/2024	Fourth Issue	SB	LG	ND
0.5	05/06/2024	Fifth Issue	SB	LG	ND





Onshore Order Limits
 Sheet Boundary
 Features of interest for bats
GCN habitat (pond)
 GCN Present
 GCN Present 250m Buffer
Potential for bat roosts in trees
 High
 Moderate
Potential for water voles to be present
 Water voles present
 Suitable
 Good
 Optimal
 Water vole 10m Buffer
WCA Breeding Bird
 Sand Martin
 Sand Martin 50m Indicative Exclusion Zone


Nesting locations of sensitive species of birds and badger survey results have been omitted from this plan as this is confidential information. This may be made available upon request by relevant parties.

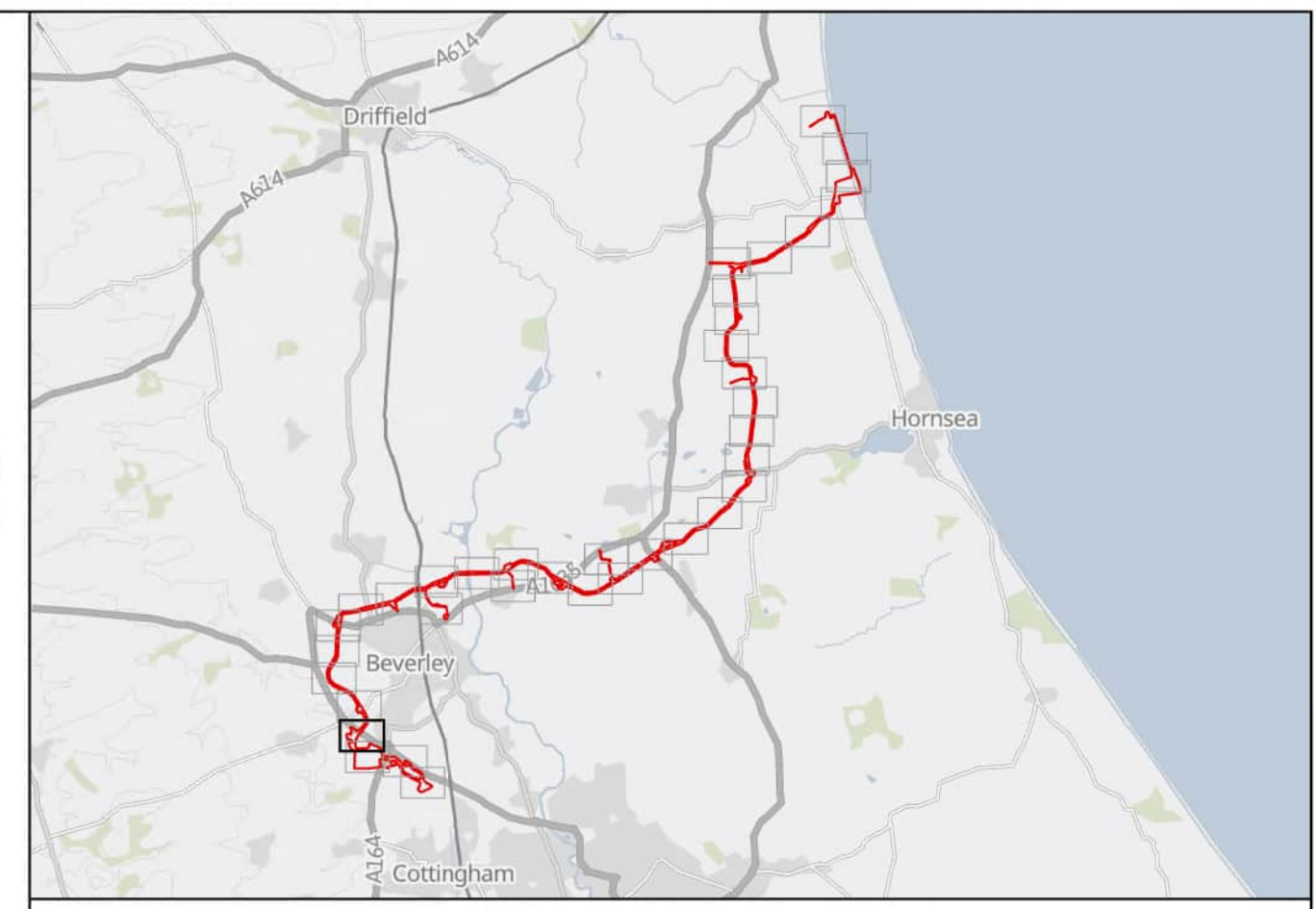
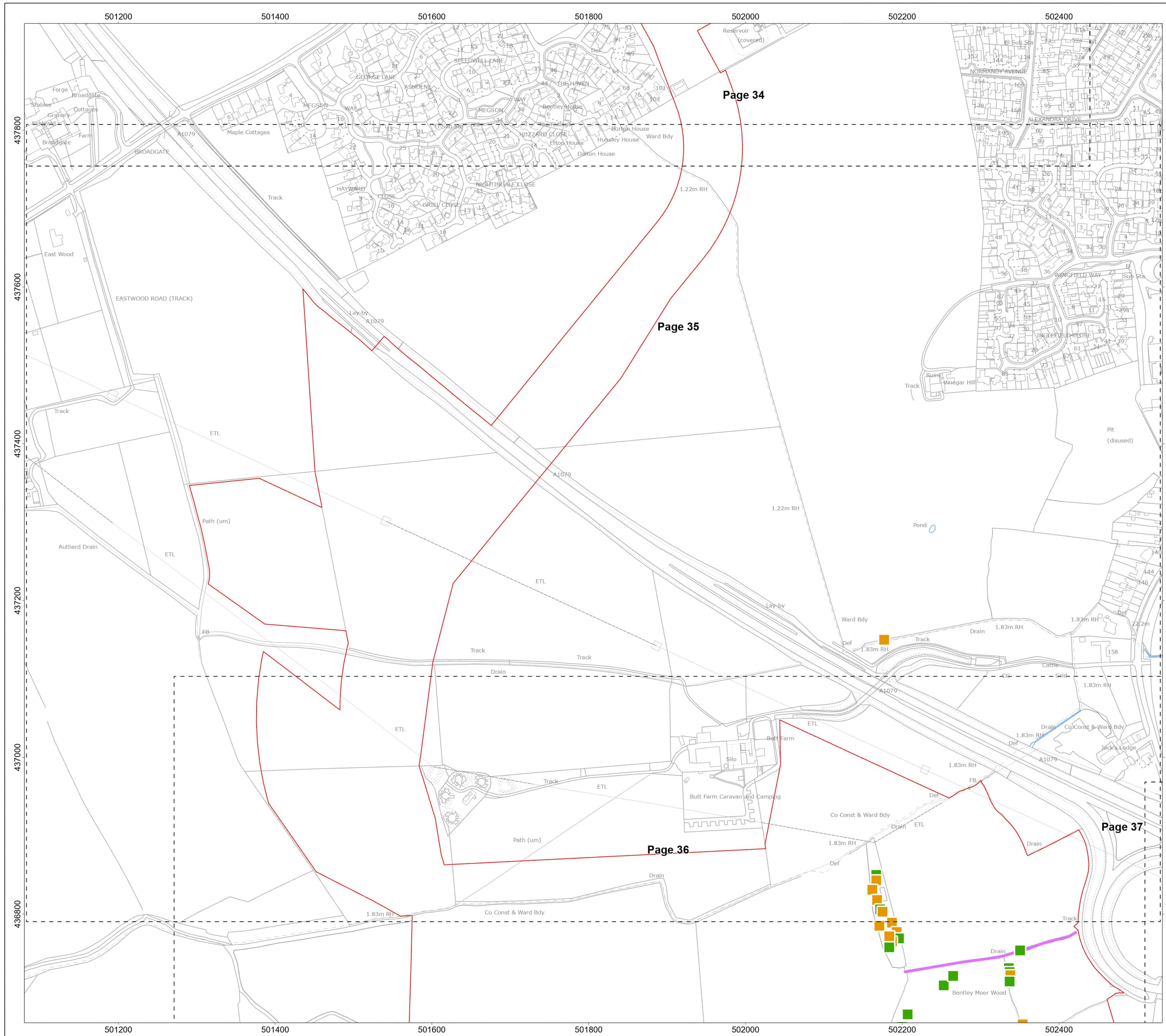
MAP NOTES / DATA SOURCES:
 Contains OS data © Crown Copyright and database right 2023
 Contains data from OS Zoomstack
 © Crown copyright and database rights 2024 Ordnance Survey 0100031673
 Contains public sector information licensed under the Open Government Licence v3.0
 Not to be used for Navigation.

PROJECT TITLE
Dogger Bank South Offshore Wind Farms
DRAWING TITLE
Habitats of Protected Species (Onshore)

DRAWING NUMBER: PC2340-RHD-ON-ZZ-DR-Z-0589 **PAGE NUMBER:** Page 34 of 38

VER	DATE	REMARKS	DRAW	CHEK	APRD
0.1	01/11/2023	First Issue	SB	ND	RH
0.2	19/03/2024	Second Issue	SB	LG	ND
0.3	30/04/2024	Third Issue	SB	LG	ND
0.4	03/05/2024	Fourth Issue	SB	LG	ND
0.5	05/06/2024	Fifth Issue	SB	LG	ND





Legend

- Onshore Order Limits
- Sheet Boundary
- Features of interest for bats
- GCN habitat (pond)
 - GCN Present
 - GCN Present 250m Buffer
- Potential for bat roosts in trees
 - High
 - Moderate
- Potential for water voles to be present
 - Water voles present
 - Suitable
 - Good
 - Optimal
 - Water vole 10m Buffer
- WCA Breeding Bird
 - Sand Martin
 - Sand Martin 50m Indicative Exclusion Zone


Nesting locations of sensitive species of birds and badger survey results have been omitted from this plan as this is confidential information. This may be made available upon request by relevant parties.

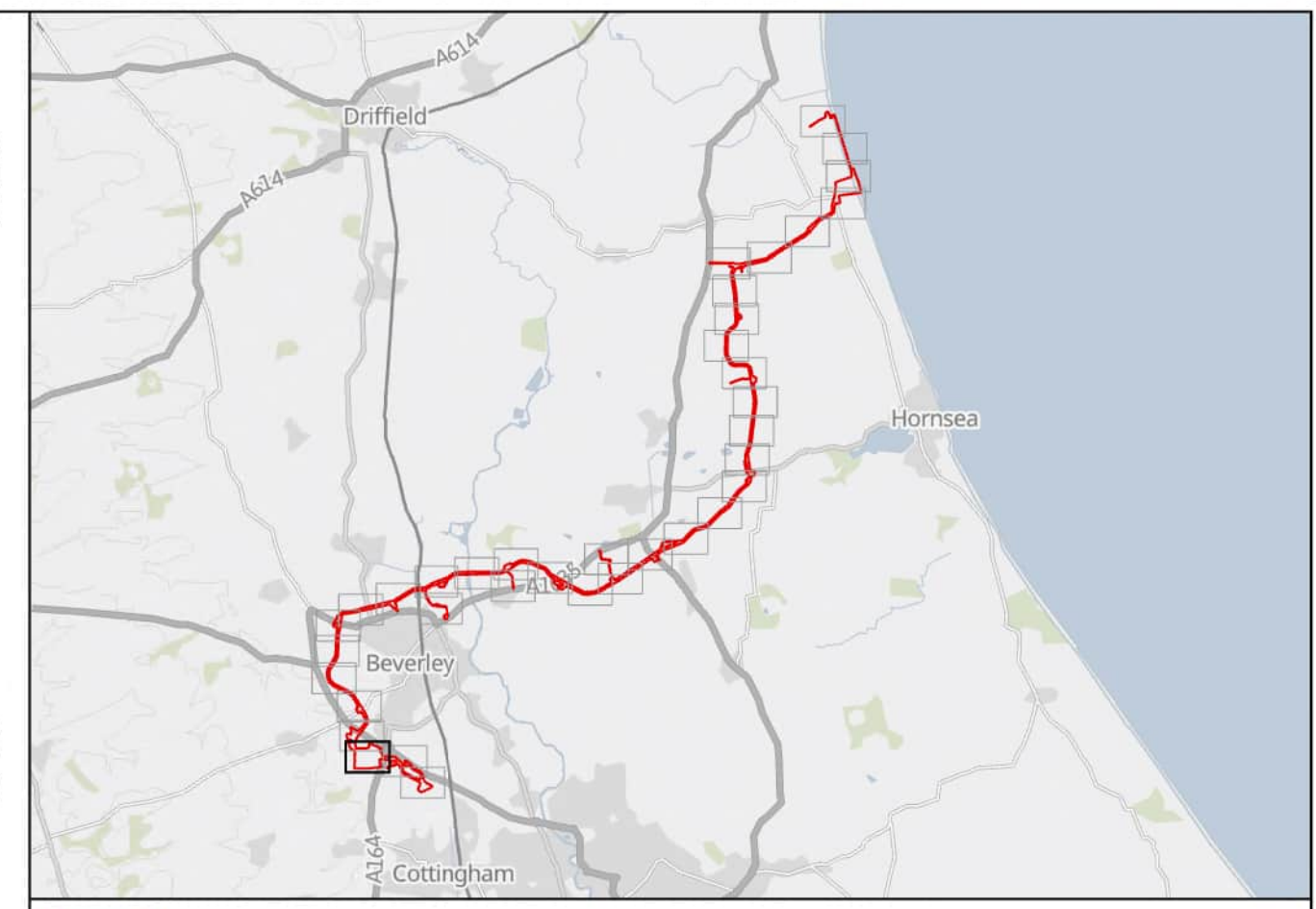
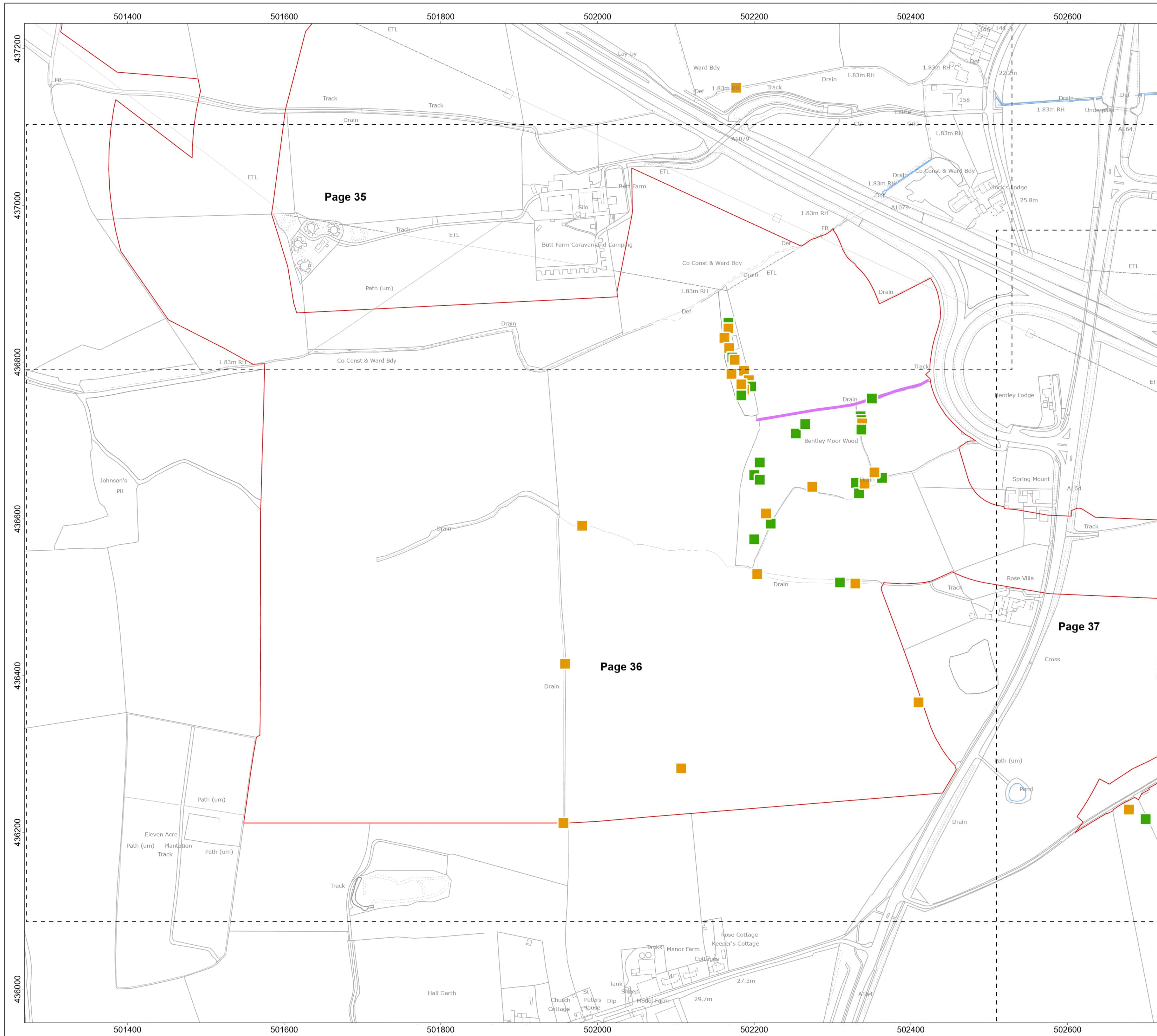
MAP NOTES / DATA SOURCES:
 Contains OS data © Crown Copyright and database right 2023
 Contains data from OS Zoomstack
 © Crown copyright and database rights 2024 Ordnance Survey 0100031673
 Contains public sector information licensed under the Open Government Licence v3.0
 Not to be used for Navigation.

PROJECT TITLE
Dogger Bank South Offshore Wind Farms

DRAWING TITLE
Habitats of Protected Species (Onshore)

DRAWING NUMBER: PC2340-RHD-ON-ZZ-DR-Z-0589			PAGE NUMBER: Page 35 of 38		
VER	DATE	REMARKS	DRAW	CHEK	APRD
0.1	01/11/2023	First Issue	SB	ND	RH
0.2	19/03/2024	Second Issue	SB	LG	ND
0.3	30/04/2024	Third Issue	SB	LG	ND
0.4	03/05/2024	Fourth Issue	SB	LG	ND
0.5	05/06/2024	Fifth Issue	SB	LG	ND





Legend

- Onshore Order Limits
- Sheet Boundary
- Features of interest for bats
- GCN habitat (pond)
 - GCN Present
 - GCN Present 250m Buffer
- Potential for bat roosts in trees
 - High
 - Moderate
- Potential for water voles to be present
 - Water voles present
 - Suitable
 - Good
 - Optimal
 - Water vole 10m Buffer
- WCA Breeding Bird
 - Sand Martin
 - Sand Martin 50m Indicative Exclusion Zone

Nesting locations of sensitive species of birds and badger survey results have been omitted from this plan as this is confidential information. This may be made available upon request by relevant parties.


MAP NOTES / DATA SOURCES:
 Contains OS data © Crown Copyright and database right 2023
 Contains data from OS Zoomstack
 © Crown copyright and database rights 2024 Ordnance Survey 0100031673
 Contains public sector information licensed under the Open Government Licence v3.0
 Not to be used for Navigation.

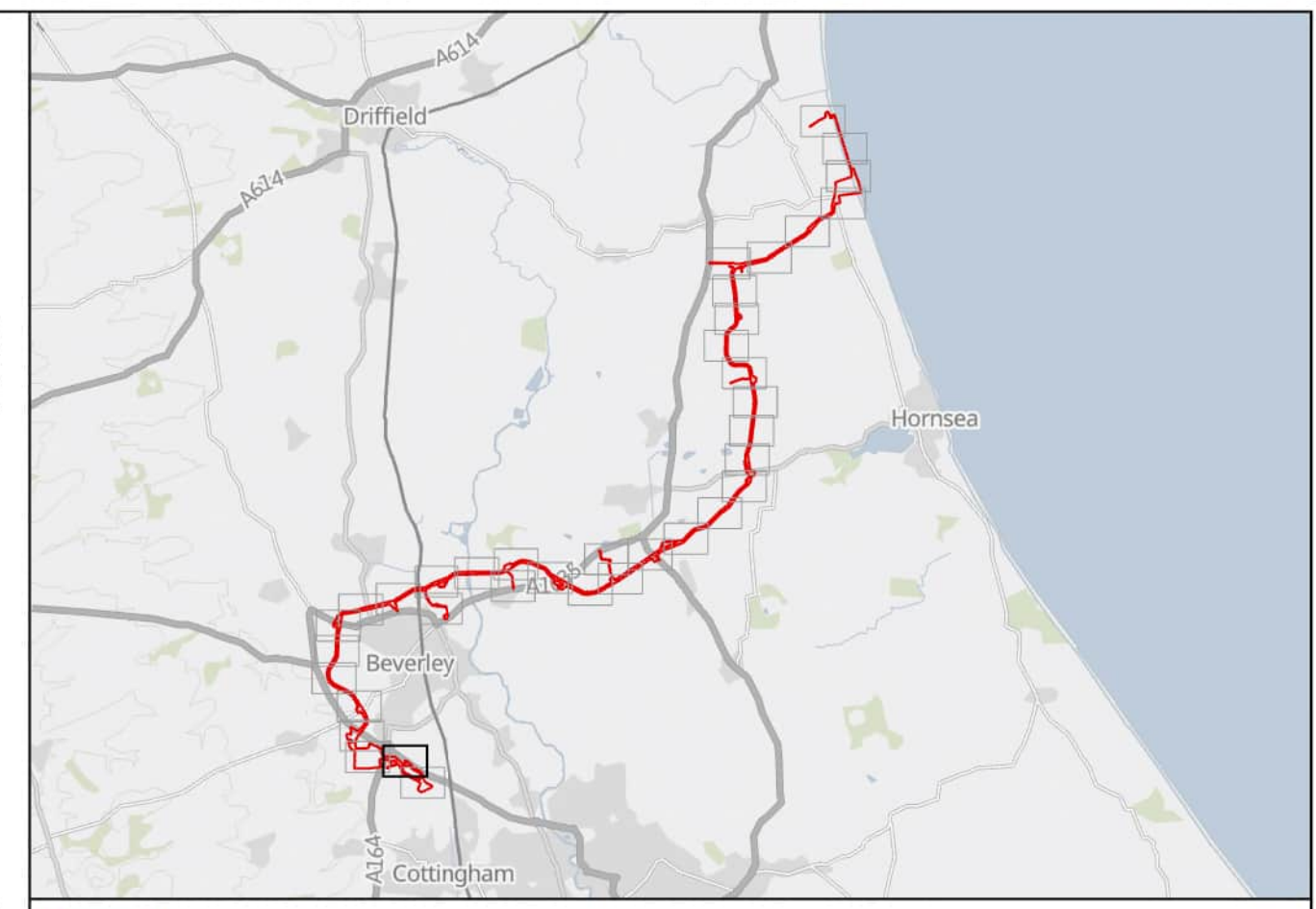
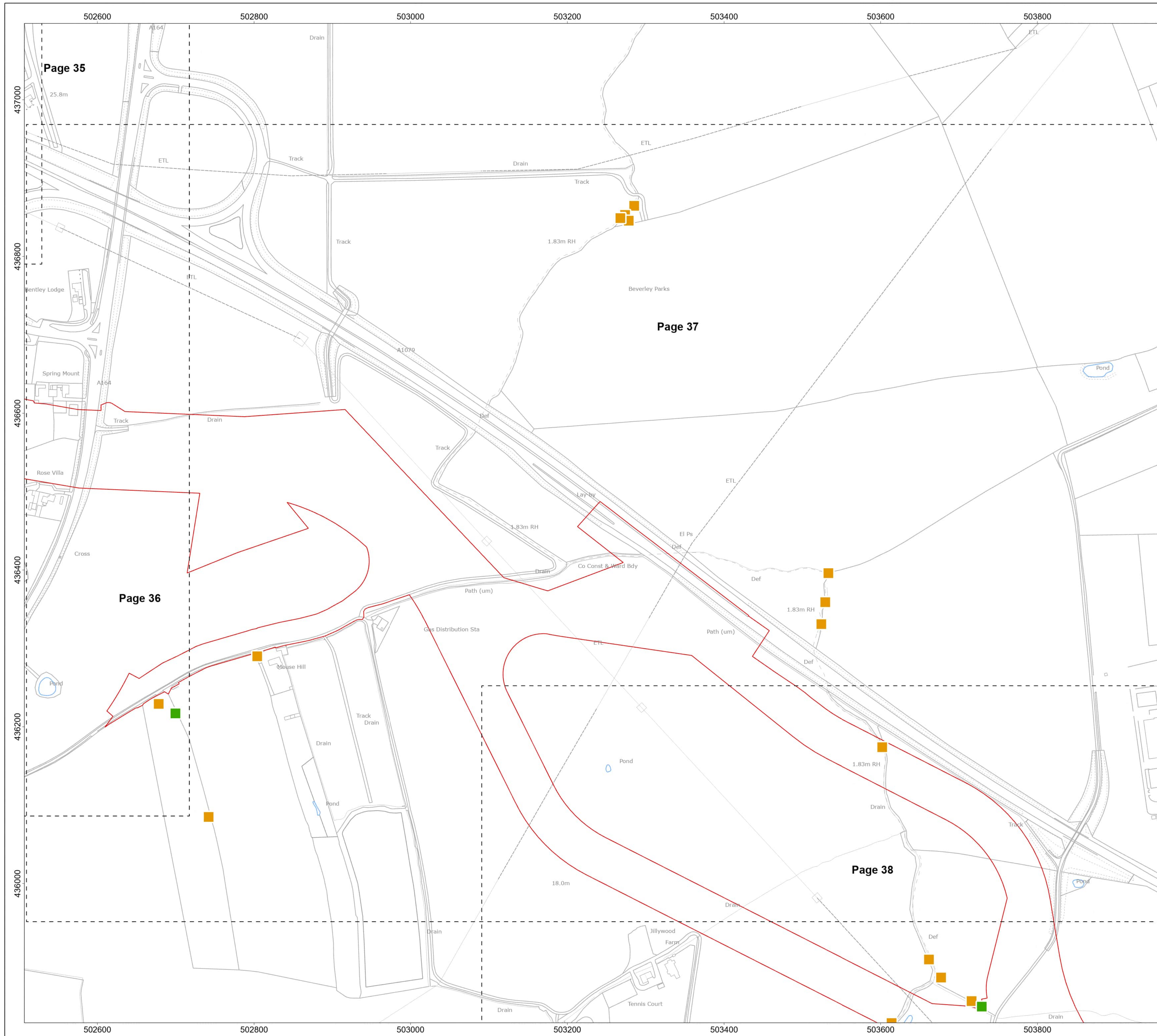
PROJECT TITLE
Dogger Bank South Offshore Wind Farms

DRAWING TITLE
Habitats of Protected Species (Onshore)

DRAWING NUMBER: PC2340-RHD-ON-ZZ-DR-Z-0589 **PAGE NUMBER:** Page 36 of 38

VER	DATE	REMARKS	DRAW	CHEK	APRD
0.1	01/11/2023	First Issue	SB	ND	RH
0.2	19/03/2024	Second Issue	SB	LG	ND
0.3	30/04/2024	Third Issue	SB	LG	ND
0.4	03/05/2024	Fourth Issue	SB	LG	ND
0.5	05/06/2024	Fifth Issue	SB	LG	ND





Legend

- Onshore Order Limits
- Sheet Boundary
- Features of interest for bats
- GCN habitat (pond)
 - GCN Present
 - GCN Present 250m Buffer
- Potential for bat roosts in trees
 - High
 - Moderate
- Potential for water voles to be present
 - Water voles present
 - Suitable
 - Good
 - Optimal
 - Water vole 10m Buffer
- WCA Breeding Bird
 - Sand Martin
 - Sand Martin 50m Indicative Exclusion Zone

Nesting locations of sensitive species of birds and badger survey results have been omitted from this plan as this is confidential information. This may be made available upon request by relevant parties.


MAP NOTES / DATA SOURCES:
 Contains OS data © Crown Copyright and database right 2023
 Contains data from OS Zoomstack
 © Crown copyright and database rights 2024 Ordnance Survey 0100031673
 Contains public sector information licensed under the Open Government Licence v3.0
 Not to be used for Navigation.

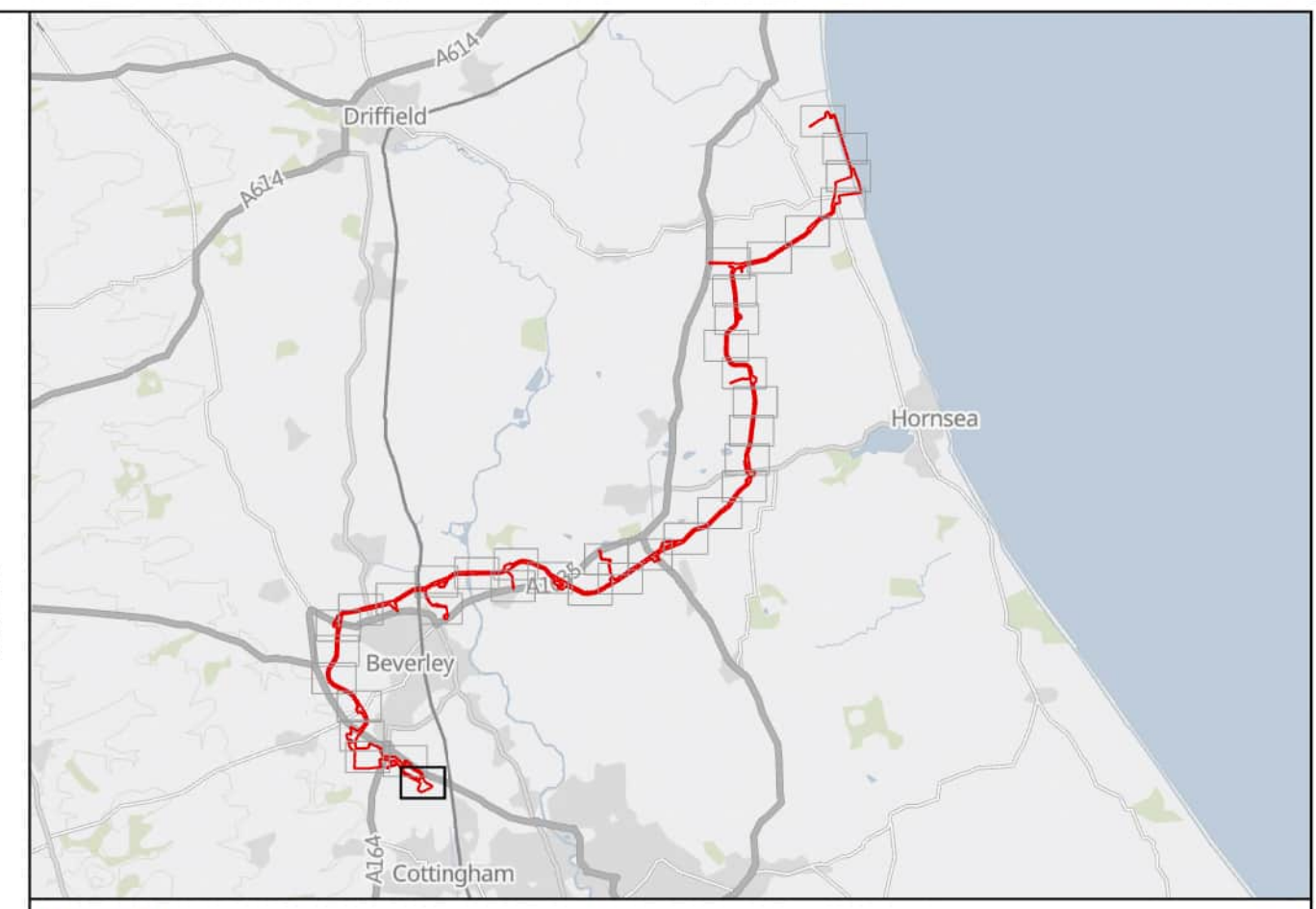
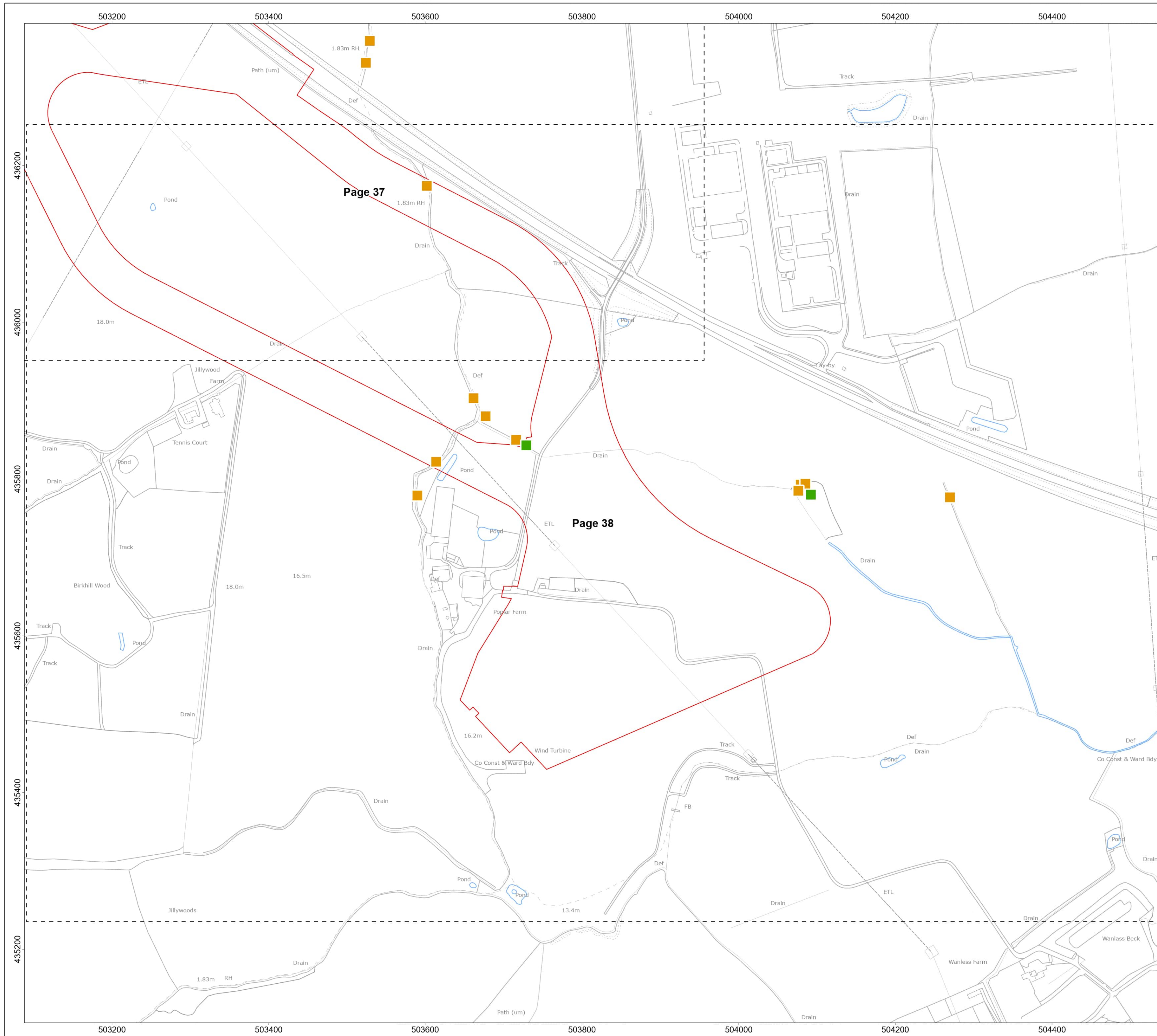
PROJECT TITLE
Dogger Bank South Offshore Wind Farms

DRAWING TITLE
Habitats of Protected Species (Onshore)

DRAWING NUMBER: PC2340-RHD-ON-ZZ-DR-Z-0589
PAGE NUMBER: Page 37 of 38

VER	DATE	REMARKS	DRAW	CHEK	APRD
0.1	01/11/2023	First Issue	SB	ND	RH
0.2	19/03/2024	Second Issue	SB	LG	ND
0.3	30/04/2024	Third Issue	SB	LG	ND
0.4	03/05/2024	Fourth Issue	SB	LG	ND
0.5	05/06/2024	Fifth Issue	SB	LG	ND





Legend

- Onshore Order Limits
- Sheet Boundary
- Features of interest for bats
- GCN habitat (pond)
 - GCN Present
 - GCN Present 250m Buffer
- Potential for bat roosts in trees
 - High
 - Moderate
- Potential for water voles to be present
 - Water voles present
 - Suitable
 - Good
 - Optimal
 - Water vole 10m Buffer
- WCA Breeding Bird
 - Sand Martin
 - Sand Martin 50m Indicative Exclusion Zone

Nesting locations of sensitive species of birds and badger survey results have been omitted from this plan as this is confidential information. This may be made available upon request by relevant parties.

MAP NOTES / DATA SOURCES:
 Contains OS data © Crown Copyright and database right 2023
 Contains data from OS Zoomstack
 © Crown copyright and database rights 2024 Ordnance Survey 0100031673
 Contains public sector information licensed under the Open Government Licence v3.0
 Not to be used for Navigation.

PROJECT TITLE
Dogger Bank South Offshore Wind Farms

DRAWING TITLE
Habitats of Protected Species (Onshore)

DRAWING NUMBER: PC2340-RHD-ON-ZZ-DR-Z-0589 **PAGE NUMBER:** Page 38 of 38

VER	DATE	REMARKS	DRAW	CHEK	APRD
0.1	01/11/2023	First Issue	SB	ND	RH
0.2	19/03/2024	Second Issue	SB	LG	ND
0.3	30/04/2024	Third Issue	SB	LG	ND
0.4	03/05/2024	Fourth Issue	SB	LG	ND
0.5	05/06/2024	Fifth Issue	SB	LG	ND

